

**SOUTH AYRSHIRE COUNCIL BYELAWS
PROHIBITING THE CONSUMPTION OF ALCOHOL
IN DESIGNATED PLACES 2024**

The South Ayrshire Council (hereinafter referred to as “the Council”) in exercise of the powers conferred on it by Sections 201, 202 and 203 of the Local Government (Scotland) Act 1973, and of all other powers enabling it in that behalf, hereby makes the following byelaws:-

INTERPRETATION AND CITATION

1. (1) In these byelaws unless the context otherwise requires –

“alcohol” has the same meaning as in Section 2 of the Licensing (Scotland) Act 2005;

“designated place” means any place to which the public have access within the areas specified in the Schedule to these byelaws and shown outlined in red on the plans annexed and signed as relative hereto;

“occasional licence” has the same meaning as in Section 56 (1) of the Licensing (Scotland) Act 2005;

“premises licence” has the same meaning as in Section 17 of the Licensing (Scotland) Act 2005.

(2) These byelaws may be cited as the South Ayrshire Council (Prohibition of the Consumption of Alcohol in Designated Places) Byelaws 2024.

APPLICATION

2. These byelaws shall not apply:-
 - (a) on 31 December, from 6pm until the end of that day; and
 - (b) on 1 January, until 6am.

OFFENCE

3. (1) Subject to paragraphs (2) and (3) of this byelaw, any person who consumes alcoholic liquor in a designated place or is found to be in possession of an open container containing alcoholic liquor in a designated place shall be guilty of an offence and liable on summary conviction to a fine not exceeding level 2 on the standard scale.

(2) It shall not be an offence against these byelaws to do anything in any designated place in respect of which a premises licence is in effect.

(3) It shall not be an offence against these byelaws to do anything in any designated place in respect of which an occasional licence is in operation, during any period when alcohol may be sold there by virtue of that license and for 15 minutes after the expiry of such period.

PRESUMPTIONS

4. (1) This byelaw applies for the purposes of any trial for an offence against these byelaws.

(2) Any liquid found in a container shall, subject to the provisions of this byelaw, be presumed to conform to the description of the liquid on the container.

(3) A container which is found to contain:-

(a) no liquid; or

(b) insufficient liquid to permit an analysis

shall, subject to the provisions of this byelaw, be presumed to have contained at the time of the alleged offence liquid which conformed to the description of the liquid on the container.

(4) A person shall not be entitled to lead evidence for the purpose of rebutting a presumption in paragraphs (2) and (3) above unless, not less than 7 days before the trial, he has given notice to the prosecutor of his intention to do so.

PUBLIC NOTICES OF EFFECT

5. (1) The Council shall erect one or more signs at or reasonably adjacent to each designated place for the purpose of giving notice of the effect of these byelaws.

(2) It shall be no defence in proceedings against a person for an offence under these byelaws that the Council failed to comply with paragraph (1) of this byelaw.

(3) The 'South Ayrshire Council (Prohibition of the Consumption of Alcohol in Designated Places) Byelaws 2013' will cease to have effect at 11.59pm on the day prior to these byelaws coming into effect;

The common seal of South Ayrshire Council was affixed to these byelaws in the presence of Catriona Jane Caves, Chief Governance Officer, South Ayrshire Council.



The Byelaws were signed by Catriona Jane Caves by signing her usual signature Catriona Caves, being the Chief Governance Officer for South Ayrshire Council and as such a Proper Officer of South Ayrshire Council on the Twentieth day of March Two thousand and twenty-four.

 _____ (CC)

SCHEDULE

Each of the areas specified below is a designated place for the purposes of these byelaws:-

1. ALL and WHOLE the town of Ayr, part of South Ayrshire shown within the boundaries edged red on plan 1 annexed and executed as relative hereto.
2. ALL and WHOLE the town of Prestwick, part of South Ayrshire shown within the boundaries edged red on plan 2 annexed and executed as relative hereto.
3. ALL and WHOLE the town of Troon, part of South Ayrshire shown within the boundaries edged red on plan 3 annexed and executed as relative hereto.
4. ALL and WHOLE the town of Girvan, part of South Ayrshire shown within the boundaries edged red on plan 4 annexed and executed as relative hereto.
5. ALL and WHOLE the town of Maybole, part of South Ayrshire shown within the boundaries edged red on plan 5 annexed and executed as relative hereto.
6. ALL and WHOLE the town of Barrhill, part of South Ayrshire shown within the boundaries edged red on plan 6 annexed and executed as relative hereto.
7. ALL and WHOLE the village of Dundonald, part of South Ayrshire shown within the boundaries edged red on plan 7 annexed and executed as relative hereto.
8. ALL and WHOLE the village of Monkton, part of South Ayrshire shown within the boundaries edged red on plan 8 annexed and executed as relative hereto.
9. ALL and WHOLE the village of Tarbolton, part of South Ayrshire shown within the boundaries edged red on plan 9 annexed and executed as relative hereto.
10. ALL and WHOLE the village of St. Quivox, part of South Ayrshire shown within the boundaries edged red on plan 10 annexed and executed as relative hereto.
11. ALL and WHOLE the village of Coylton part of South Ayrshire shown within the boundaries edged red on plan 11 annexed and executed as relative hereto.
12. ALL and WHOLE the village of Annbank, part of South Ayrshire shown within the boundaries edged red on plan 12 annexed and executed as relative hereto.
13. ALL and WHOLE the village of Mossblown, part of South Ayrshire shown within the boundaries edged red on plan 13 annexed and executed as relative hereto.
14. ALL and WHOLE the village of Fisherton, part of South Ayrshire shown within the boundaries edged red on plan 14 annexed and executed as relative hereto.
15. ALL and WHOLE the village of Dunure, part of South Ayrshire within the boundaries edged red on plan 15 annexed and executed as relative hereto.
16. ALL and WHOLE the village of Maidens, part of South Ayrshire within the boundaries edged red on plan 16 annexed and executed as relative hereto.
17. ALL and WHOLE the village of Turnberry, part of South Ayrshire within the boundaries edged red on plan 17 annexed and executed as relative hereto.

18. ALL and WHOLE the village of Crosshill, part of South Ayrshire within the boundaries edged red on plan 18 annexed and executed as relative hereto.
19. ALL and WHOLE the village of Dailly, part of South Ayrshire within the boundaries edged red on plan 19 annexed and executed as relative hereto.
20. ALL and WHOLE the village of Colmonell, part of South Ayrshire within the boundaries edged red on plan 20 annexed and executed as relative hereto.
21. ALL and WHOLE the village of Old Dailly, part of South Ayrshire within the boundaries edged red on plan 21 annexed and executed as relative hereto.
22. ALL and WHOLE the village of Ballantrae, part of South Ayrshire within the boundaries edged red on plan 22 annexed and executed as relative hereto.
23. ALL and WHOLE the village of Straiton, part of South Ayrshire within the boundaries edged red on plan 23 annexed and executed as relative hereto.
24. ALL and WHOLE the village of Barr, part of South Ayrshire within the boundaries edged red on plan 24 annexed and executed as relative hereto.
25. ALL and WHOLE the village of Minishant, part of South Ayrshire within the boundaries edged red on plan 25 annexed and executed as relative hereto.
26. ALL and WHOLE the village of Lendalfoot, part of South Ayrshire within the boundaries edged red on plan 26 annexed and executed as relative hereto.
27. ALL and WHOLE the village of Craigie, part of South Ayrshire within the boundaries edged red on plan 27 annexed and executed as relative hereto.
28. ALL and WHOLE the village of Symington, part of South Ayrshire within the boundaries edged red on plan 28 annexed and executed as relative hereto.
29. ALL and WHOLE the village of Kirkoswald, part of South Ayrshire within the boundaries edged red on plan 29 annexed and executed as relative hereto.
30. ALL and WHOLE the village of Kirkmichael, part of South Ayrshire within the boundaries edged red on plan 30 annexed and executed as relative hereto.
31. ALL and WHOLE the village of Failford, part of South Ayrshire within the boundaries edged red on plan 31 annexed and executed as relative hereto.
32. ALL and WHOLE the village of Pinwherry, part of South Ayrshire within the boundaries edged red on plan 32 annexed and executed as relative hereto.
33. ALL and WHOLE the village of Pinmore, part of South Ayrshire within the boundaries edged red on plan 33 annexed and executed as relative hereto.

This is the Schedule referred to in the foregoing byelaws, which are signed as relative hereto by Catriona Jane Caves, signing her usual signature Catriona Caves, being Chief Governance Officer and a Proper Officer of South Ayrshire Council, on Twentieth March Two thousand and twenty-four and who was present when the Common Seal was affixed to this Schedule-

 (CC)



Byelaws Prohibiting Alcohol in Public Places - Area Plans, Plan No.1 of 33.

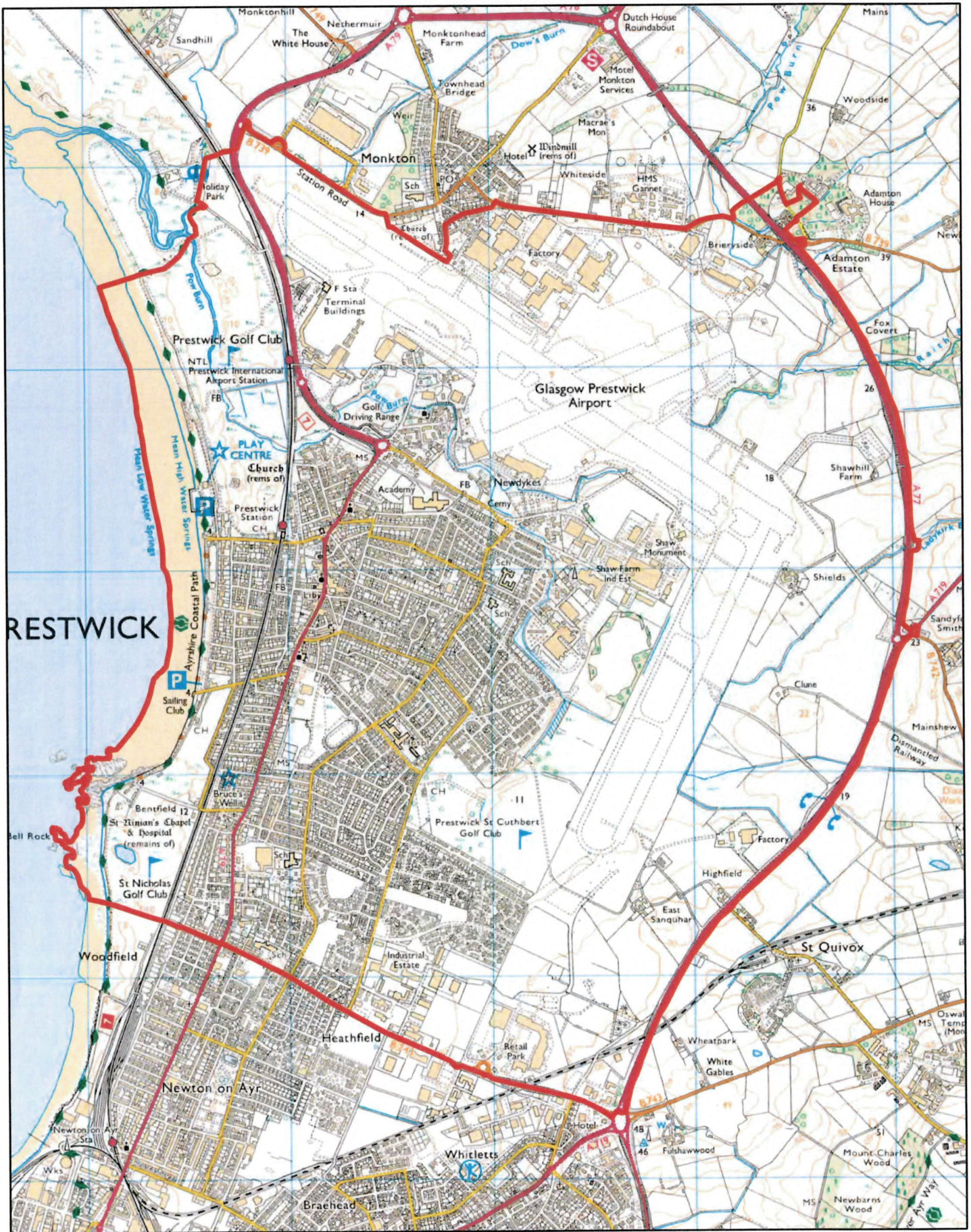
Ayr.

Catrina Cunniff (CC)



Scale 1:55000

This product includes mapping data licenced from Ordnance Survey with the permission of the Controller of Her Majesty's Stationery Office. © Crown copyright and/or database right 2023. All rights reserved. Licence number 100020765.

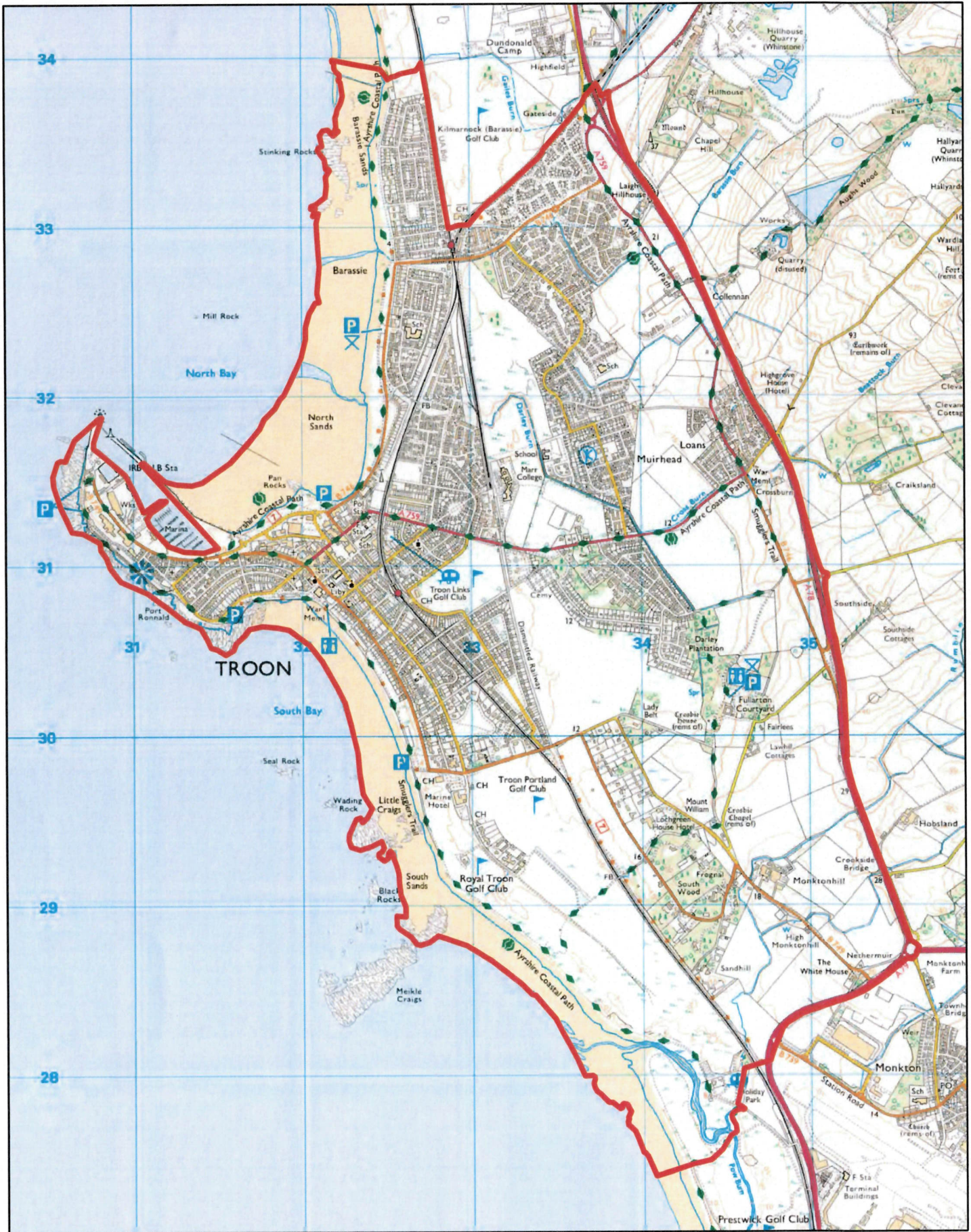


Byelaws Prohibiting Alcohol in Public Places - Area Plans,
 Plan No.2 of 33.
 Prestwick.



Scale 1:24171

Colin Cars (cc)



Byelaws Prohibiting Alcohol in Public Places - Area Plans,
 Plan No.3 of 33.
 Troon.



Scale 1:28906

This product includes mapping data licenced from Ordnance Survey with the permission of the Controller of Her Majesty's Stationery Office. © Crown copyright and/or database right 2023. All rights reserved. Licence number 100020765.

John Cars (cc)



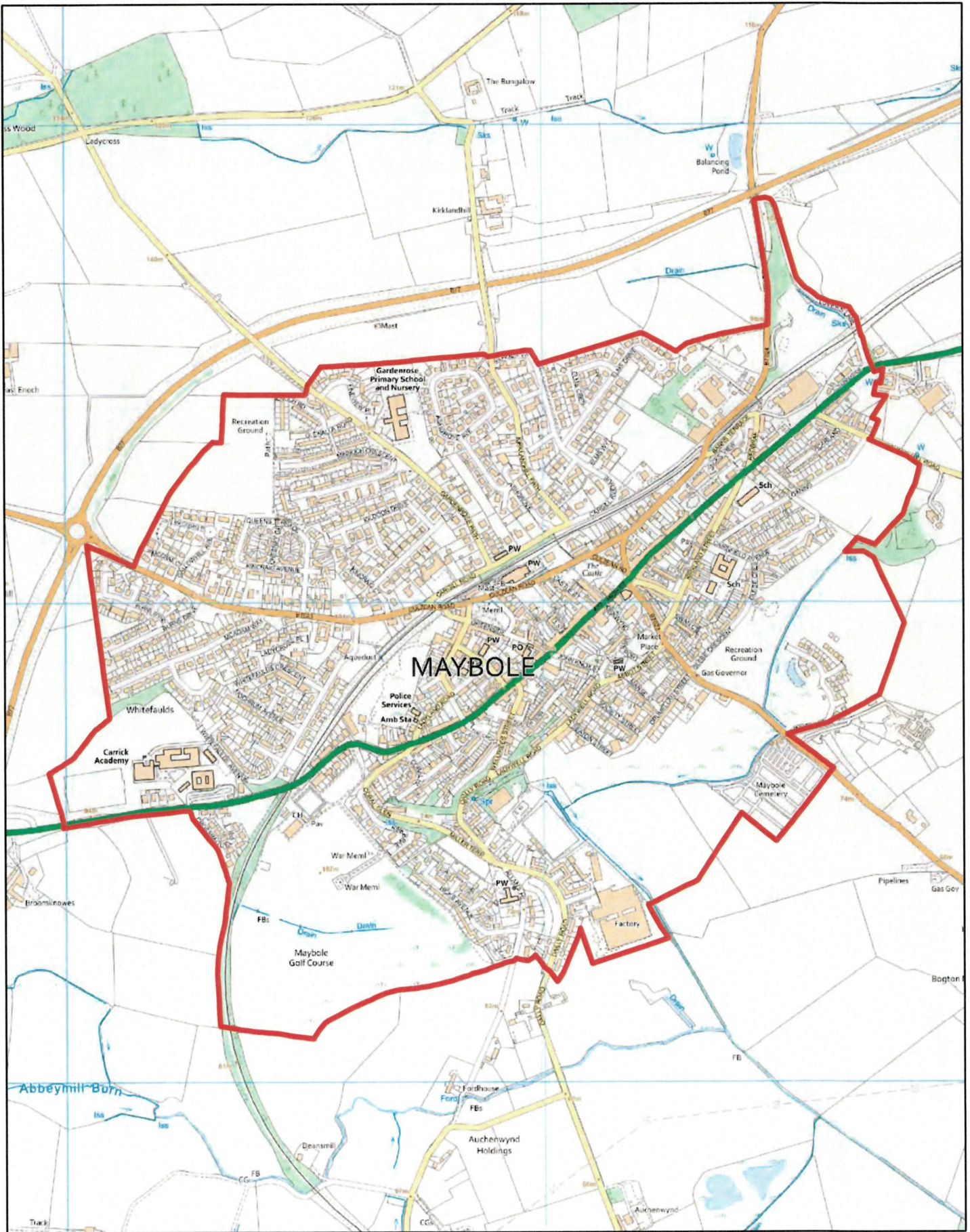
Byelaws Prohibiting Alcohol in Public Places - Area Plans,
 Plan No.4 of 33.
 Girvan.



Scale 1:28000

This product includes mapping data licenced from Ordnance Survey with the permission of the Controller of Her Majesty's Stationery Office. © Crown copyright and/or database right 2023. All rights reserved. Licence number 100020765.

Edwin Cars (cc)

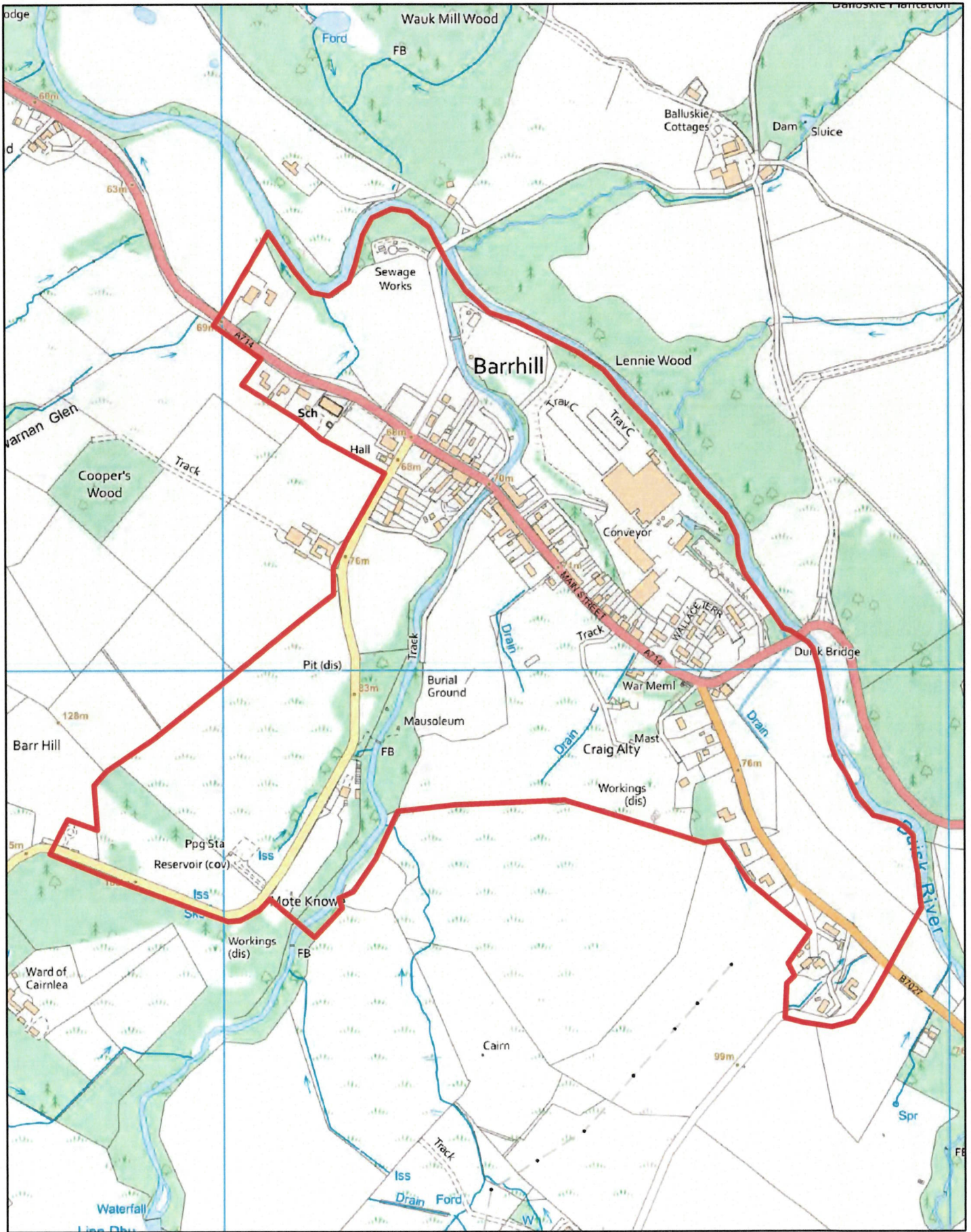


Byelaws Prohibiting Alcohol in Public Places - Area Plans,
 Plan No.5 of 33.
 Maybole.



Scale 1:10260

This product includes mapping data licenced from Ordnance Survey with the permission of the Controller of Her Majesty's Stationery Office. © Crown copyright and/or database right 2023. All rights reserved. Licence number 100020765.

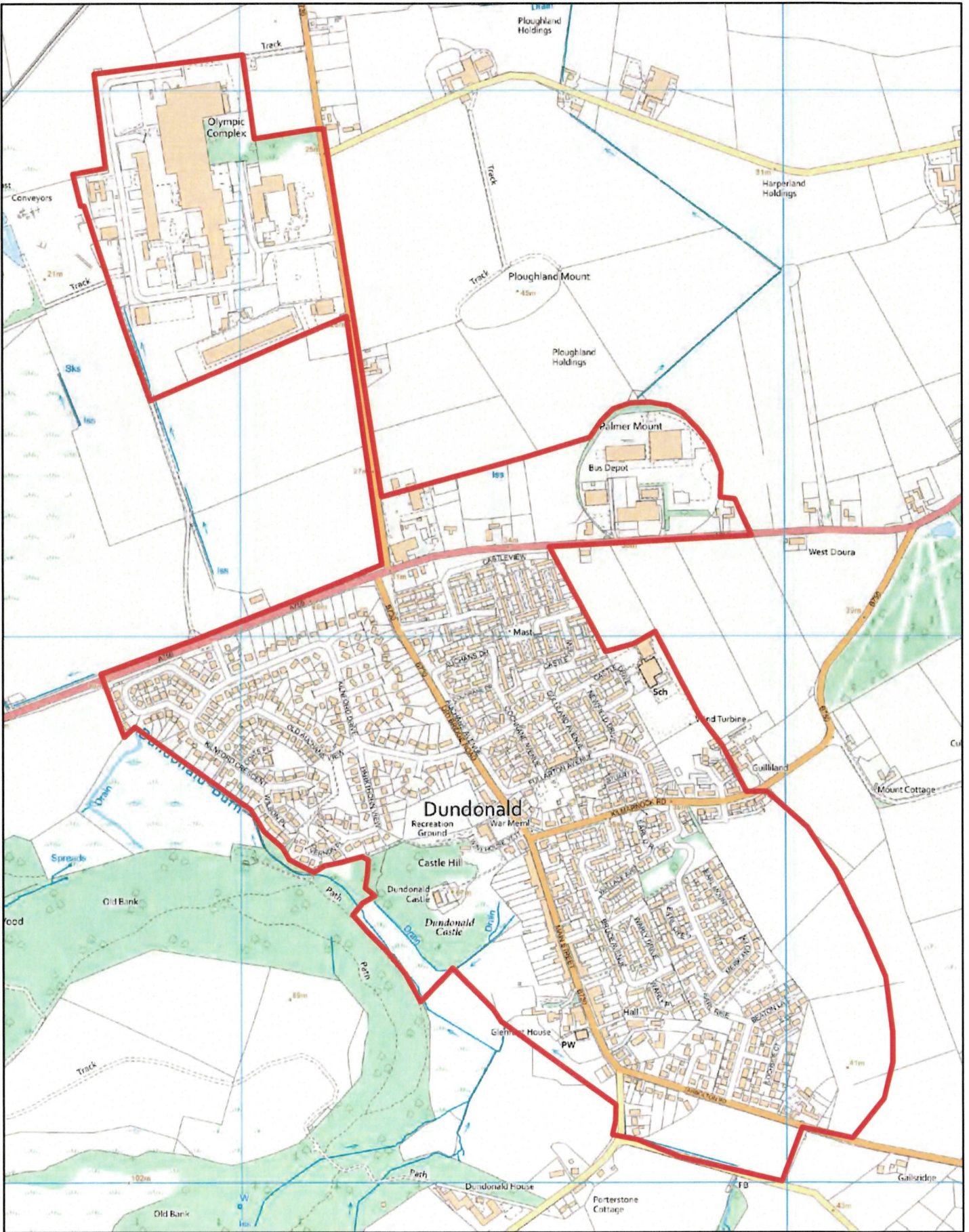


Byelaws Prohibiting Alcohol in Public Places - Area Plans,
 Plan No.6 of 33.
 Barrhill.



Scale 1:6740

This product includes mapping data licenced from Ordnance Survey with the permission of the Controller of Her Majesty's Stationery Office. © Crown copyright and/or database right 2023. All rights reserved. Licence number 100020765.

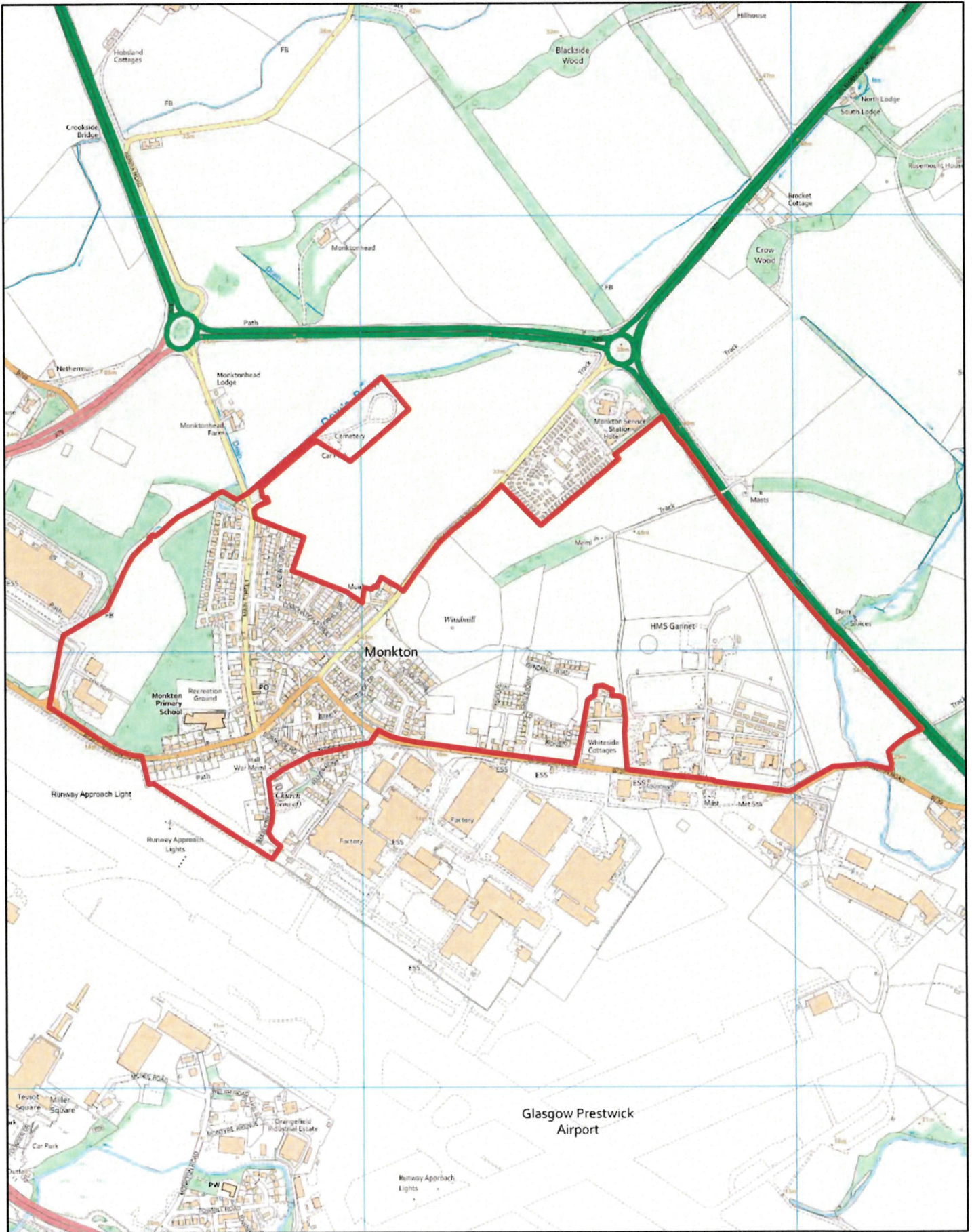


Byelaws Prohibiting Alcohol in Public Places - Area Plans,
 Plan No.7 of 33.
 Dundonald.



Scale 1:9000

This product includes mapping data licenced from Ordnance Survey with the permission of the Controller of Her Majesty's Stationery Office. © Crown copyright and/or database right 2023. All rights reserved. Licence number 100020765.

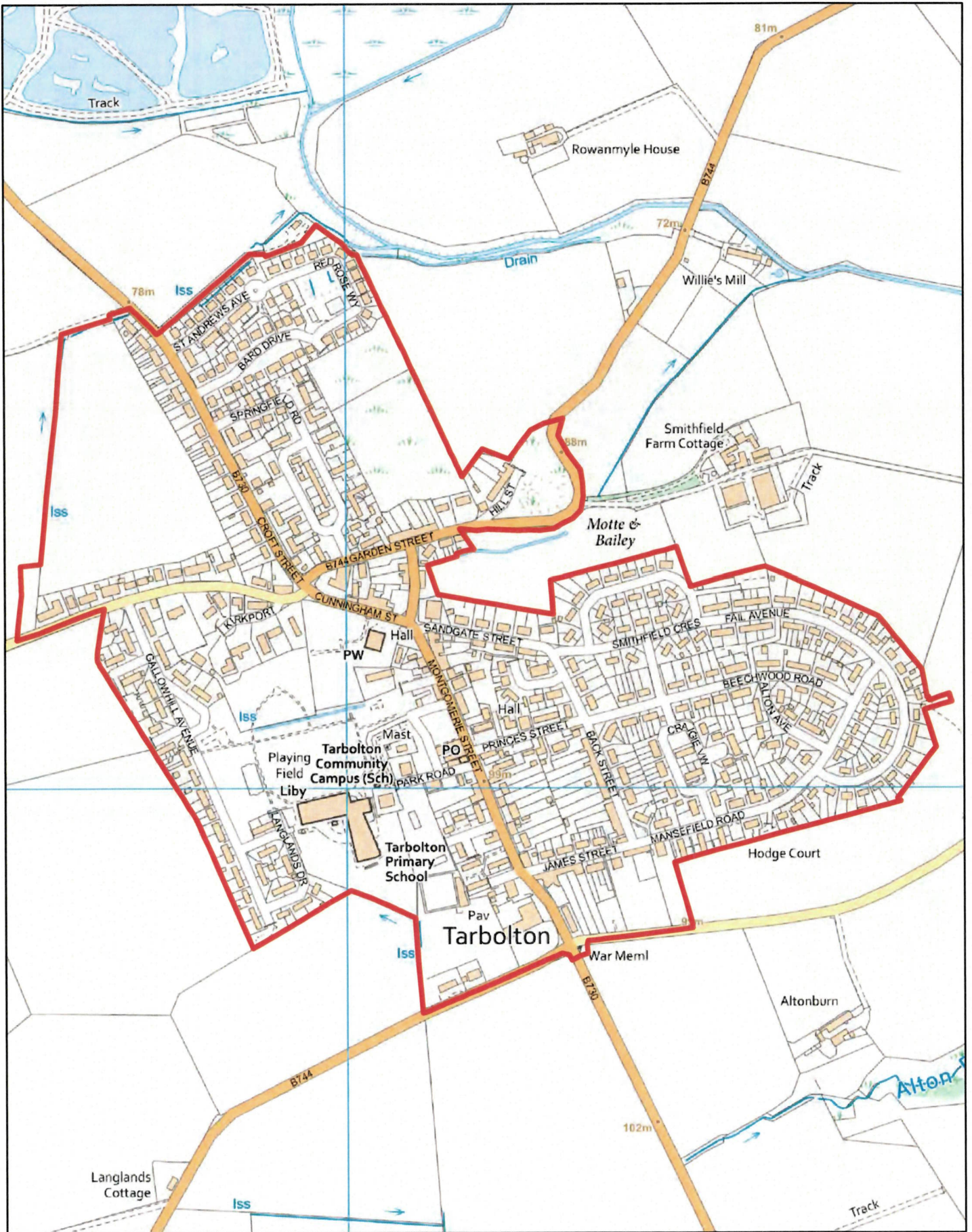


Byelaws Prohibiting Alcohol in Public Places - Area Plans,
 Plan No.8 of 33.
 Monkton.



Scale 1:11293

This product includes mapping data licenced from Ordnance Survey with the permission of the Controller of Her Majesty's Stationery Office. © Crown copyright and/or database right 2023. All rights reserved. Licence number 100020765.

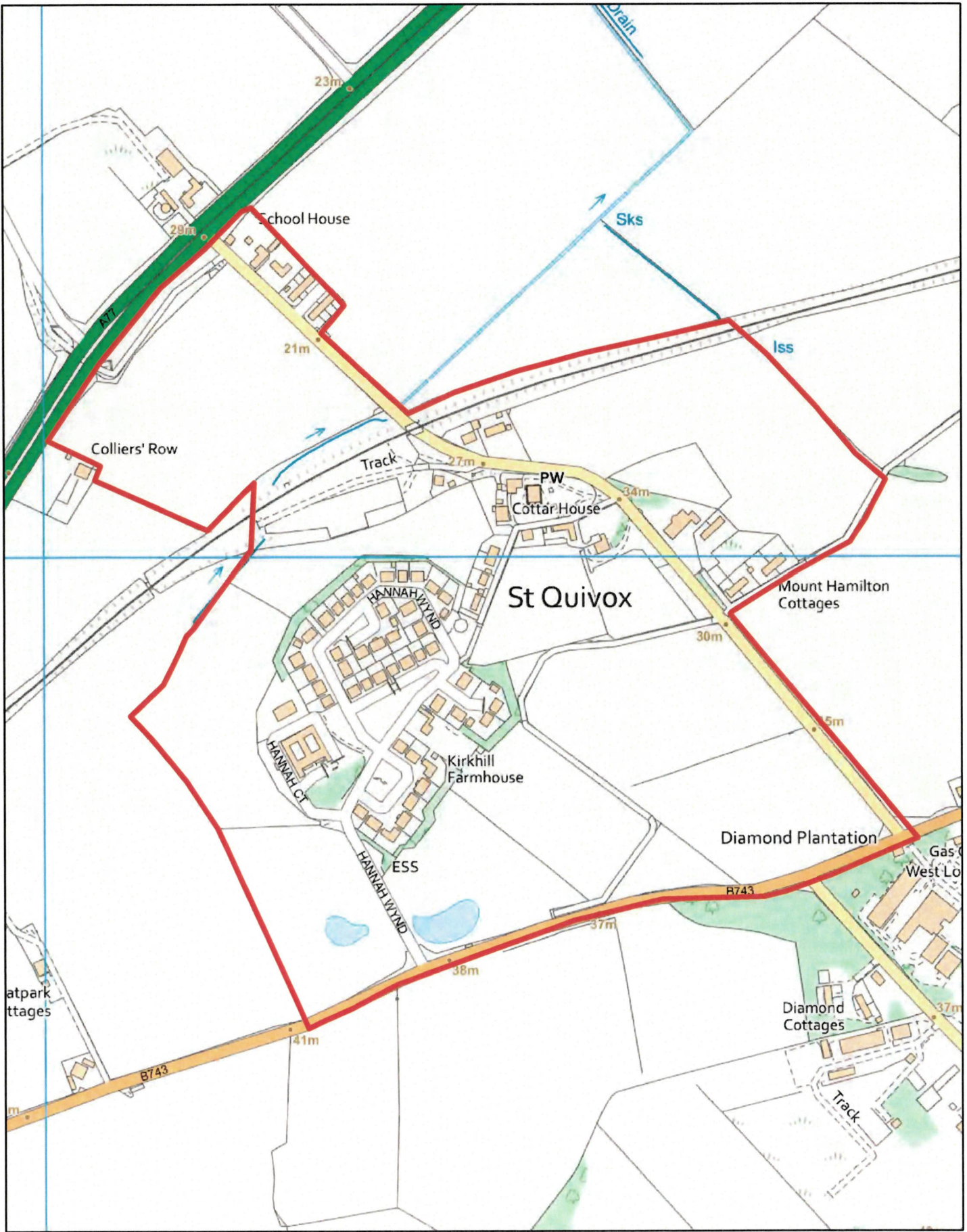


Byelaws Prohibiting Alcohol in Public Places - Area Plans,
 Plan No.9 of 33.
 Tarbolton.



Scale 1:6000

This product includes mapping data licenced from Ordnance Survey with the permission of the Controller of Her Majesty's Stationery Office. © Crown copyright and/or database right 2023. All rights reserved. Licence number 100020765.

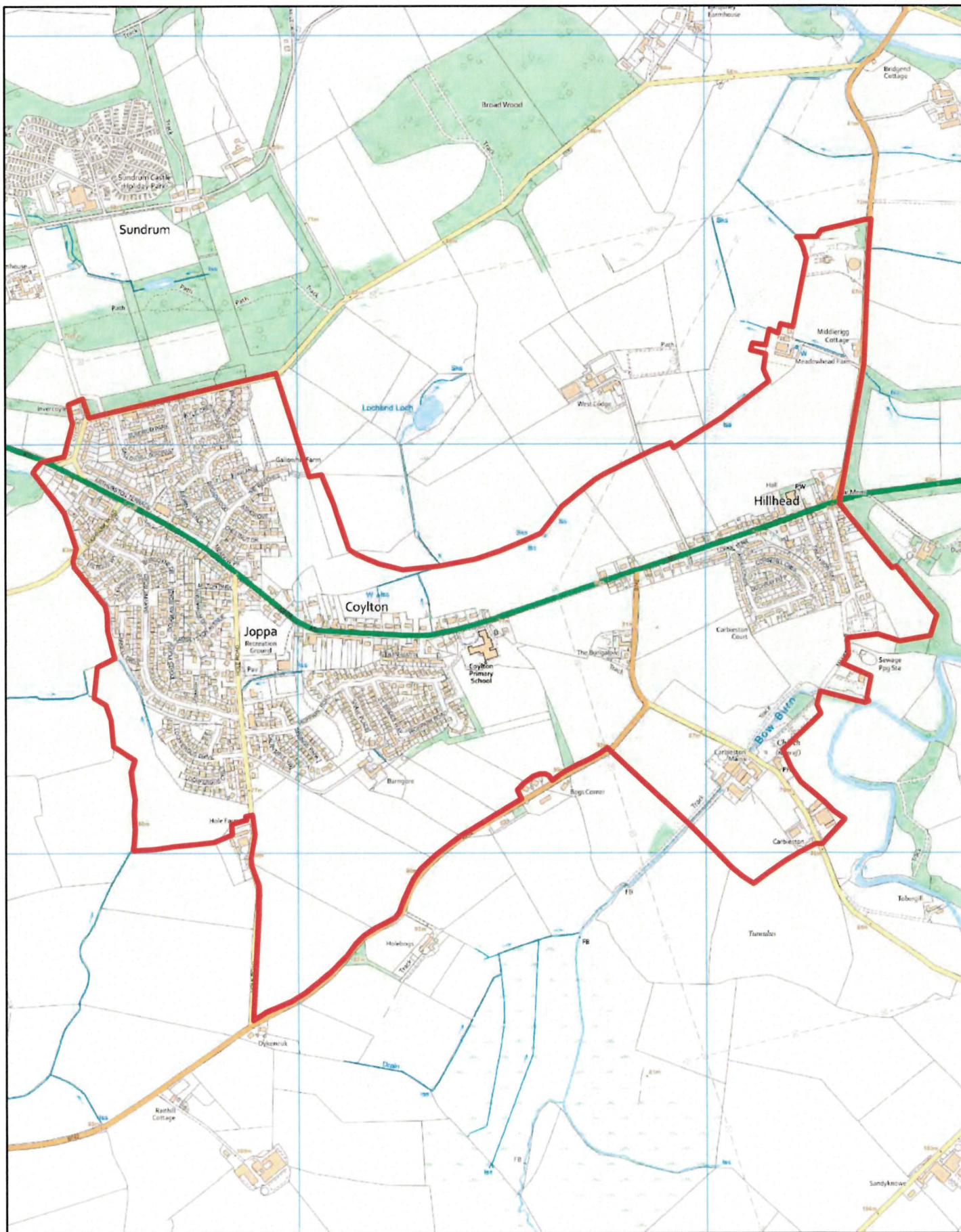


Byelaws Prohibiting Alcohol in Public Places - Area Plans,
 Plan No.10 of 33.
 St. Quivox.



Scale 1:5104

Edmund Cars (CC)

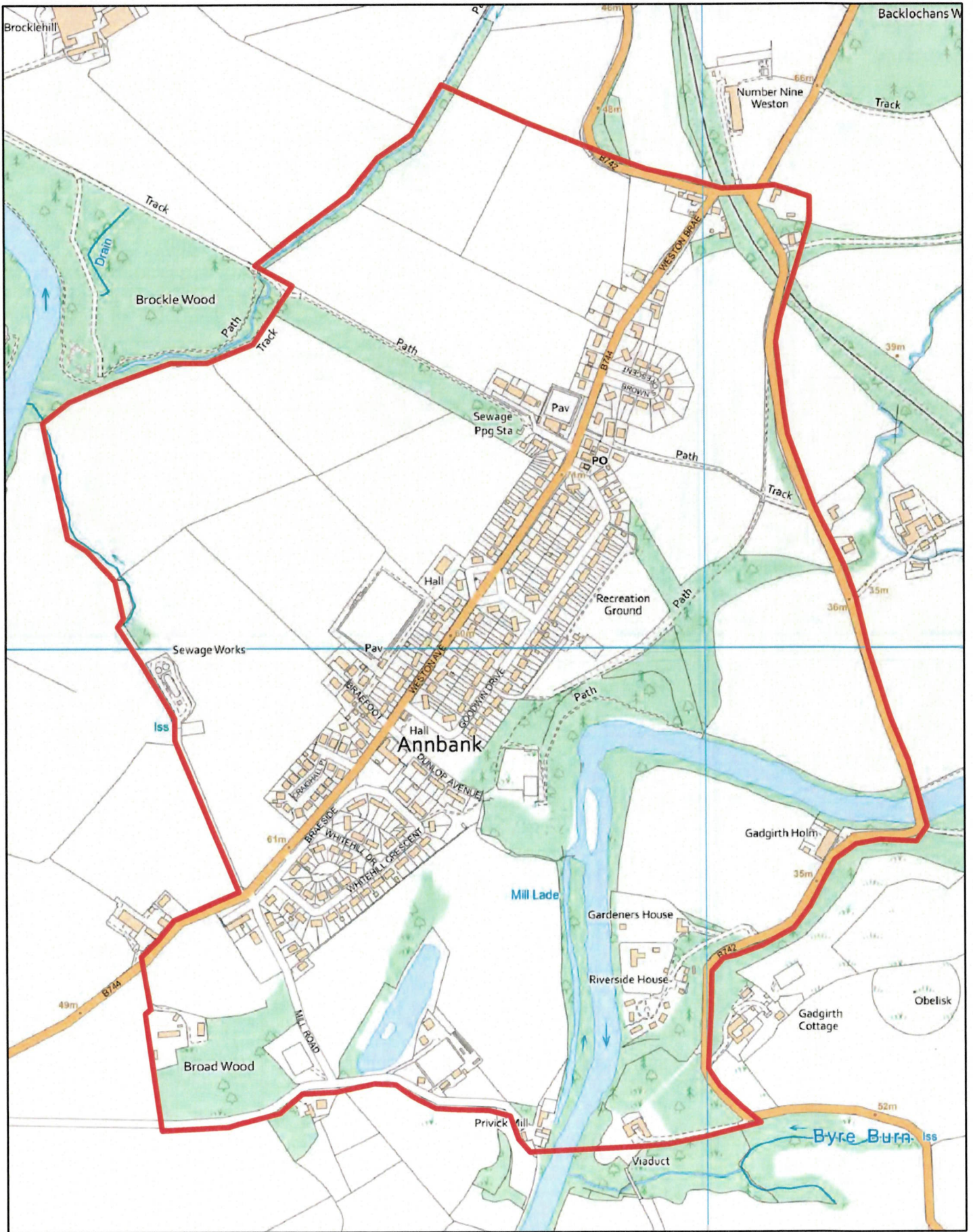


Byelaws Prohibiting Alcohol in Public Places - Area Plans,
 Plan No.11 of 33.
 Coylton.



Scale 1:12000

Alan Cook (CC)



Byelaws Prohibiting Alcohol in Public Places - Area Plans,
 Plan No.12 of 33.
 Annbank.

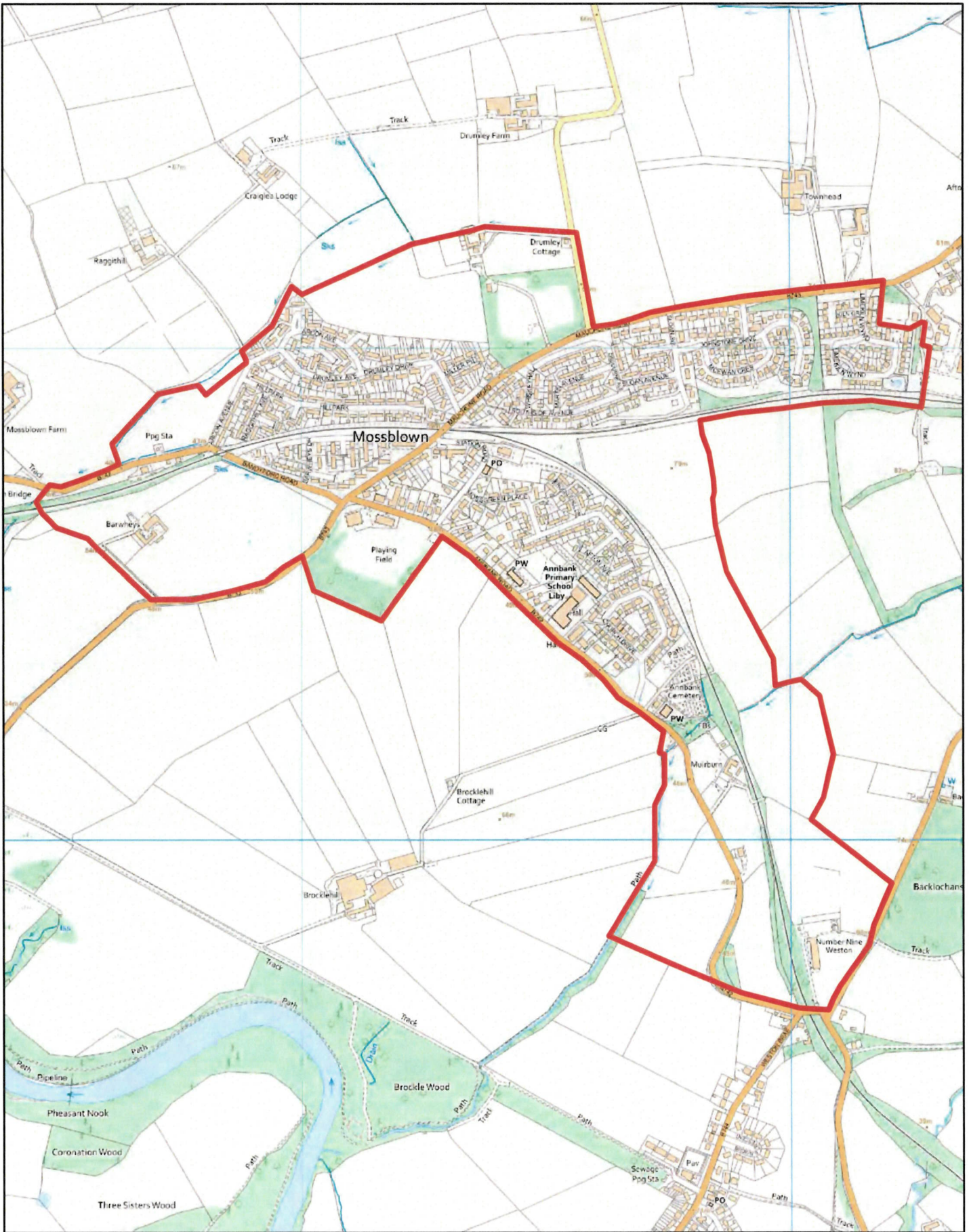


Scale 1:7000

This product includes mapping data licenced from Ordnance Survey with the permission of the Controller of Her Majesty's Stationery Office. © Crown copyright and/or database right 2023. All rights reserved. Licence number 100020765.

Edwin Laws

(cc)

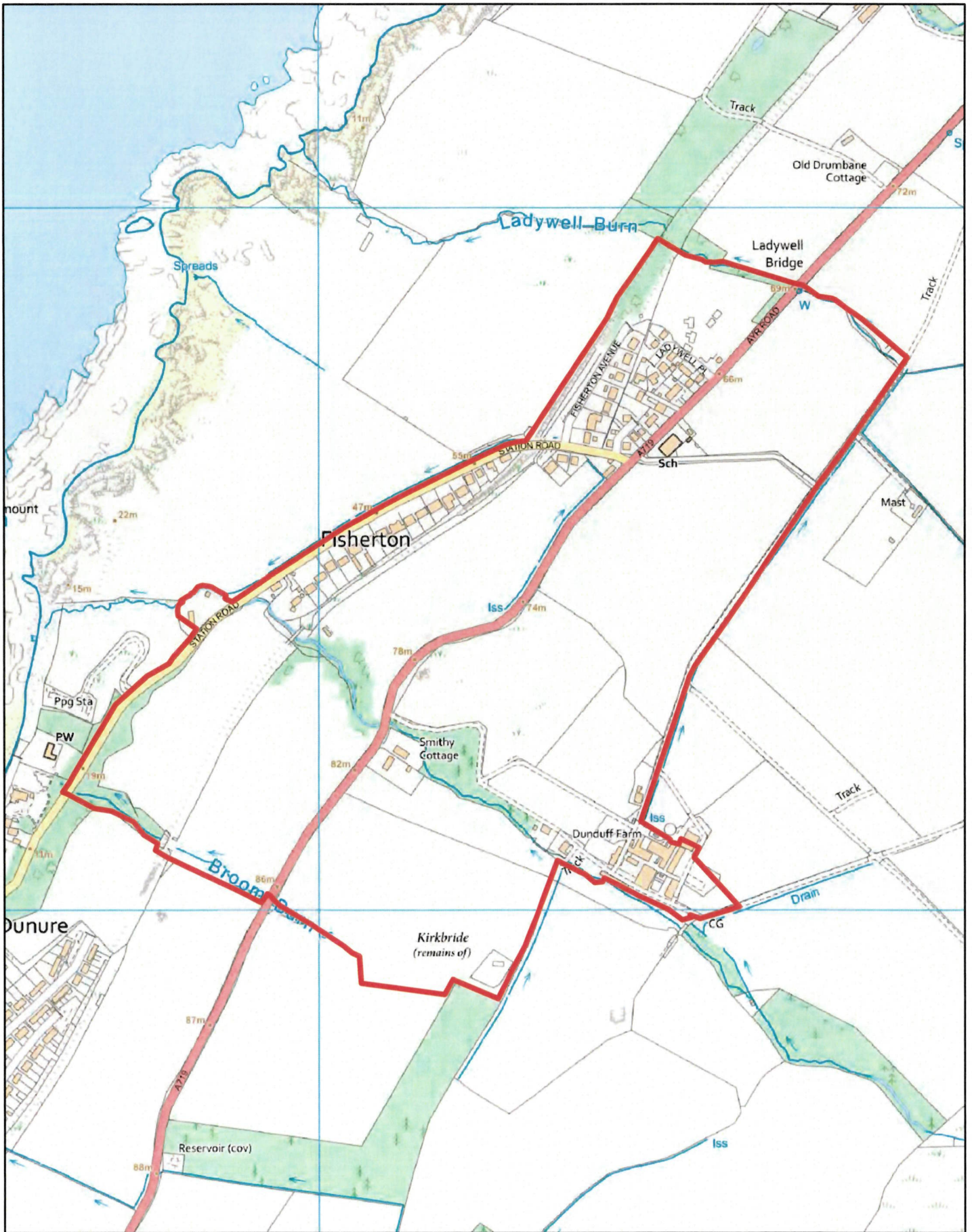


Byelaws Prohibiting Alcohol in Public Places - Area Plans,
 Plan No.13 of 33.
 Mossblown.



Scale 1:10000

This product includes mapping data licenced from Ordnance Survey with the permission of the Controller of Her Majesty's Stationery Office. © Crown copyright and/or database right 2023. All rights reserved. Licence number 100020765.



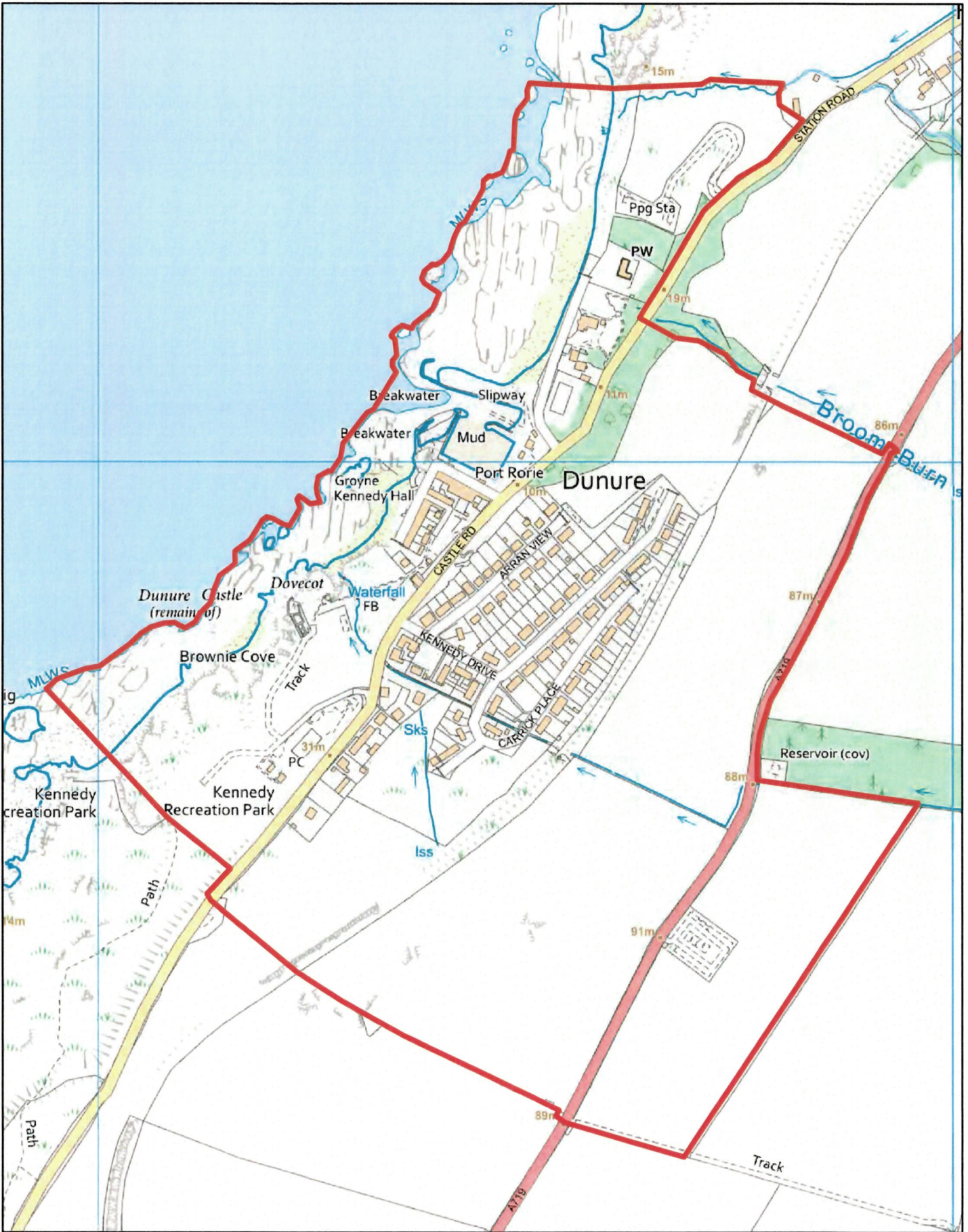
Byelaws Prohibiting Alcohol in Public Places - Area Plans,
 Plan No.14 of 33.
 Fisherton.



Scale 1:7000

This product includes mapping data licenced from Ordnance Survey with the permission of the Controller of Her Majesty's Stationery Office. © Crown copyright and/or database right 2023. All rights reserved. Licence number 100020765.

John Currie (cc)



Byelaws Prohibiting Alcohol in Public Places - Area Plans,
 Plan No.15 of 33.
 Dunure.



Scale 1:5732

This product includes mapping data licenced from Ordnance Survey with the permission of the Controller of Her Majesty's Stationery Office. © Crown copyright and/or database right 2023. All rights reserved. Licence number 100020765.

Stuart Cars (cc)

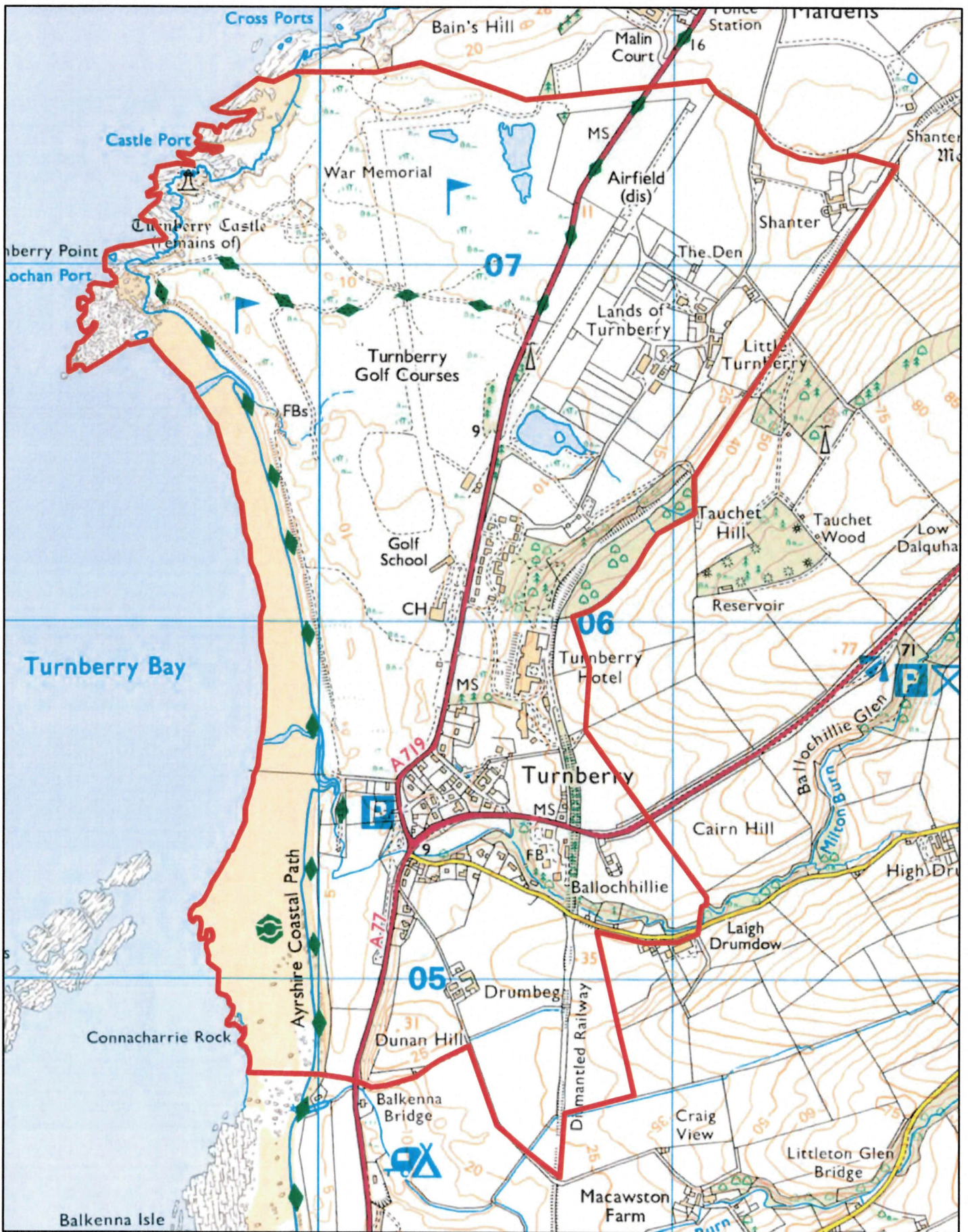


Byelaws Prohibiting Alcohol in Public Places - Area Plans,
 Plan No.16 of 33.
 Maidens.



Scale 1:14634

Alan Cars (cc)



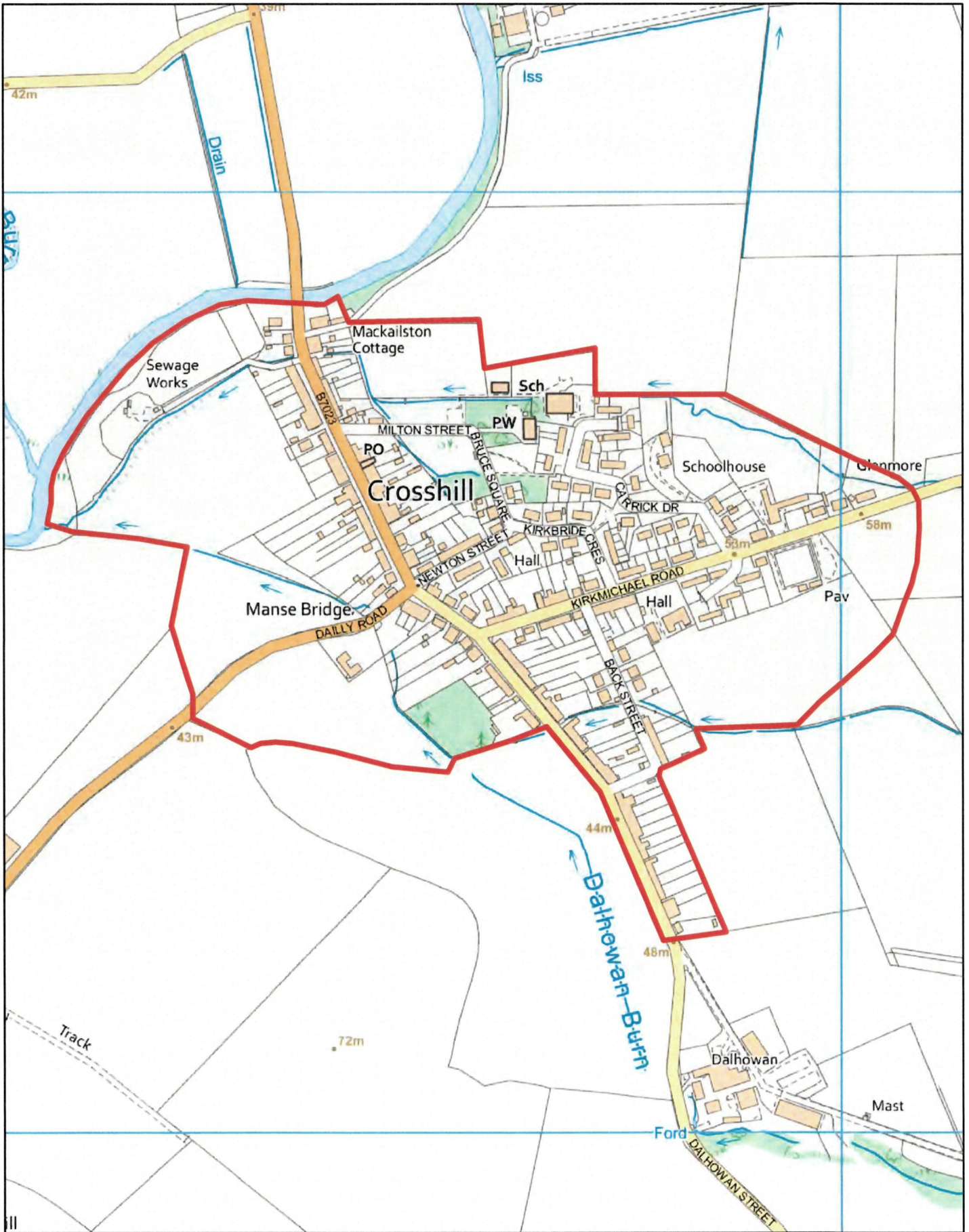
Byelaws Prohibiting Alcohol in Public Places - Area Plans,
 Plan No.17 of 33.
 Turnberry.



Scale 1:13695

This product includes mapping data licenced from Ordnance Survey with the permission of the Controller of Her Majesty's Stationery Office. © Crown copyright and/or database right 2023. All rights reserved. Licence number 100020765.

Catrina Cary (CC)



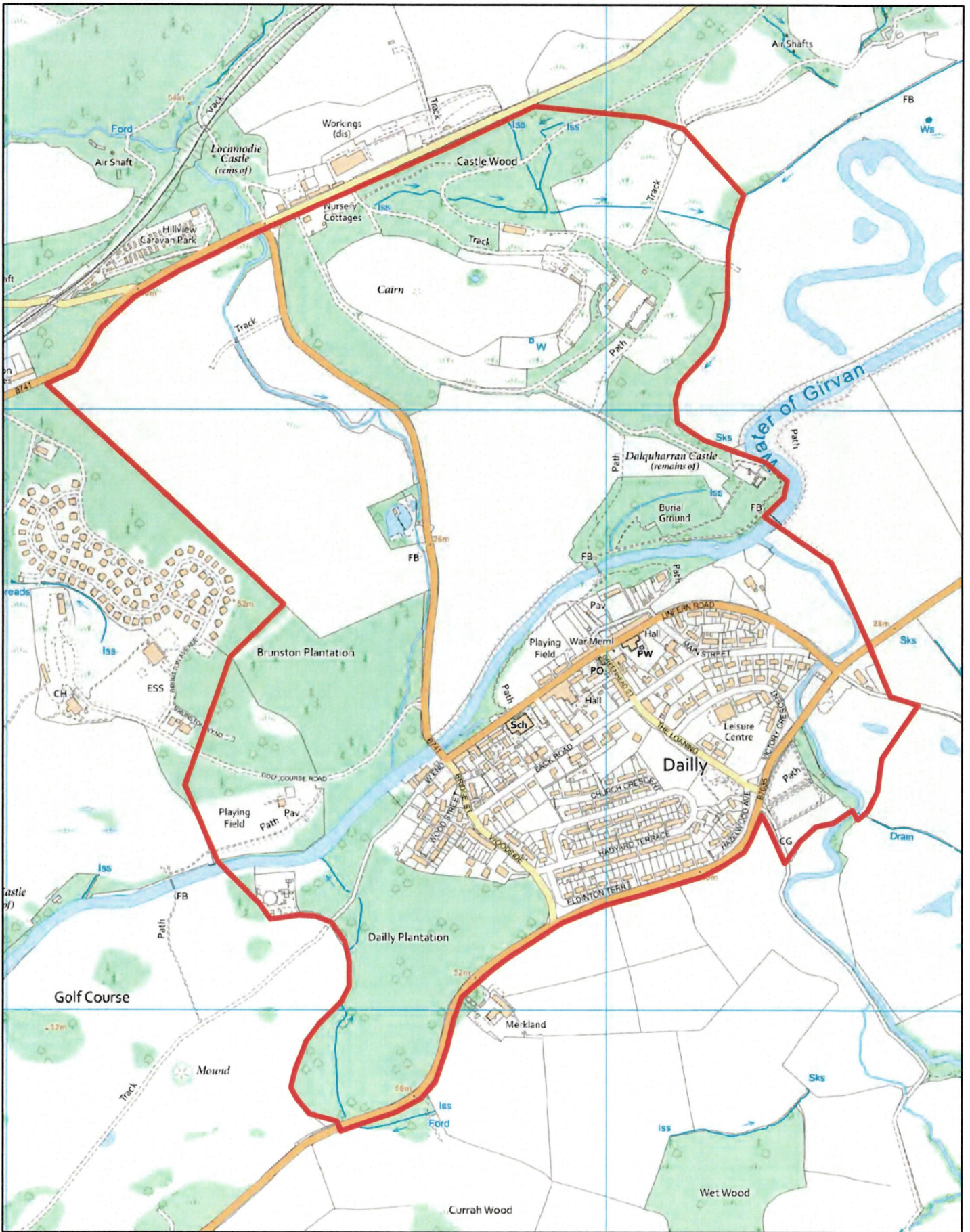
Byelaws Prohibiting Alcohol in Public Places - Area Plans,
 Plan No.18 of 33.
 Crosshill.



Scale 1:5226

This product includes mapping data licenced from Ordnance Survey with the permission of the Controller of Her Majesty's Stationery Office. © Crown copyright and/or database right 2023. All rights reserved. Licence number 100020765.

Edna Carr (ccc)



Byelaws Prohibiting Alcohol in Public Places - Area Plans,
 Plan No.19 of 33.
 Dailly.



Scale 1:8193

This product includes mapping data licenced from Ordnance Survey with the permission of the Controller of Her Majesty's Stationery Office. © Crown copyright and/or database right 2023. All rights reserved. Licence number 100020765.

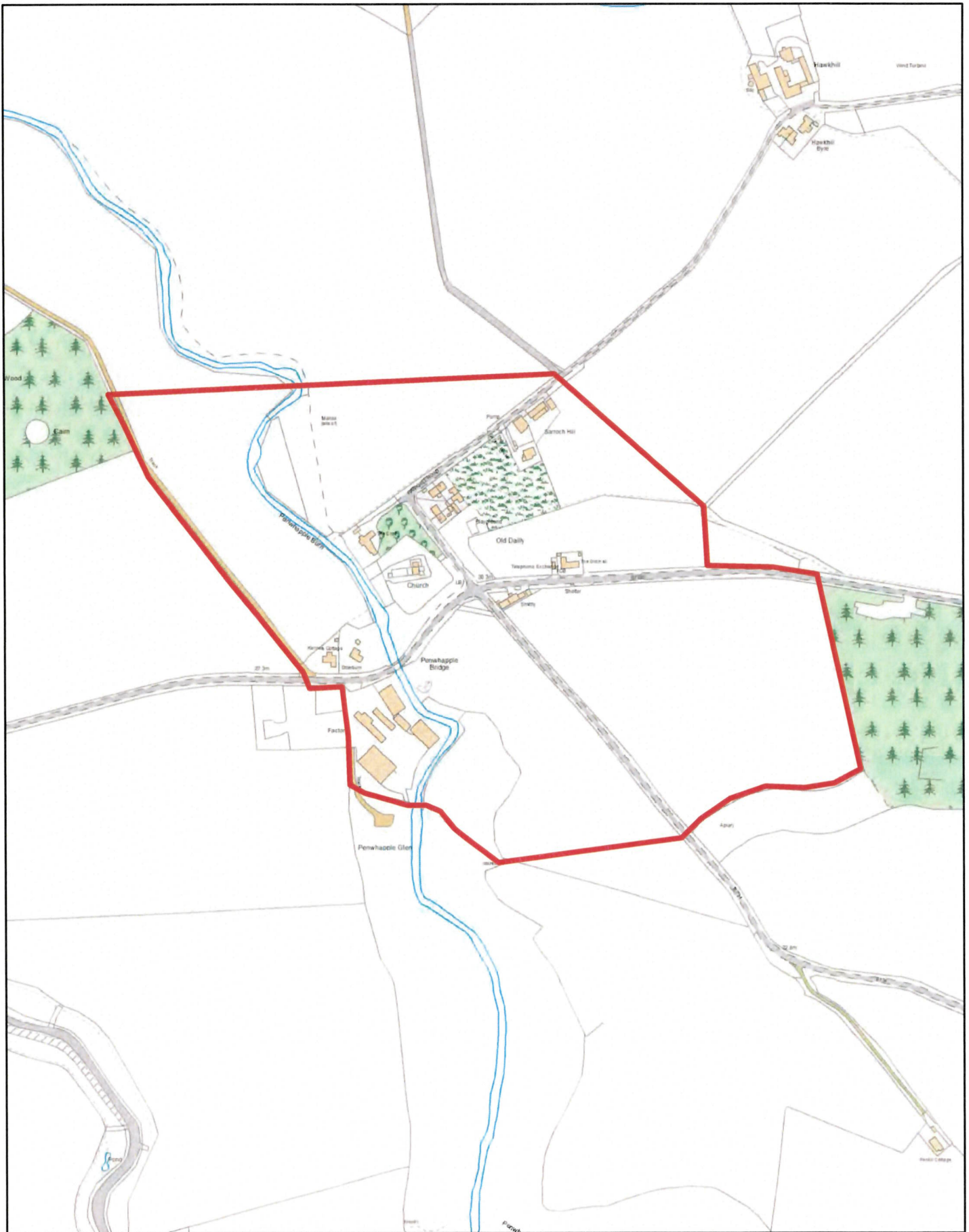


Byelaws Prohibiting Alcohol in Public Places - Area Plans,
 Plan No.20 of 33.
 Colmonell.



Scale 1:5424

Alan Curry (cc)



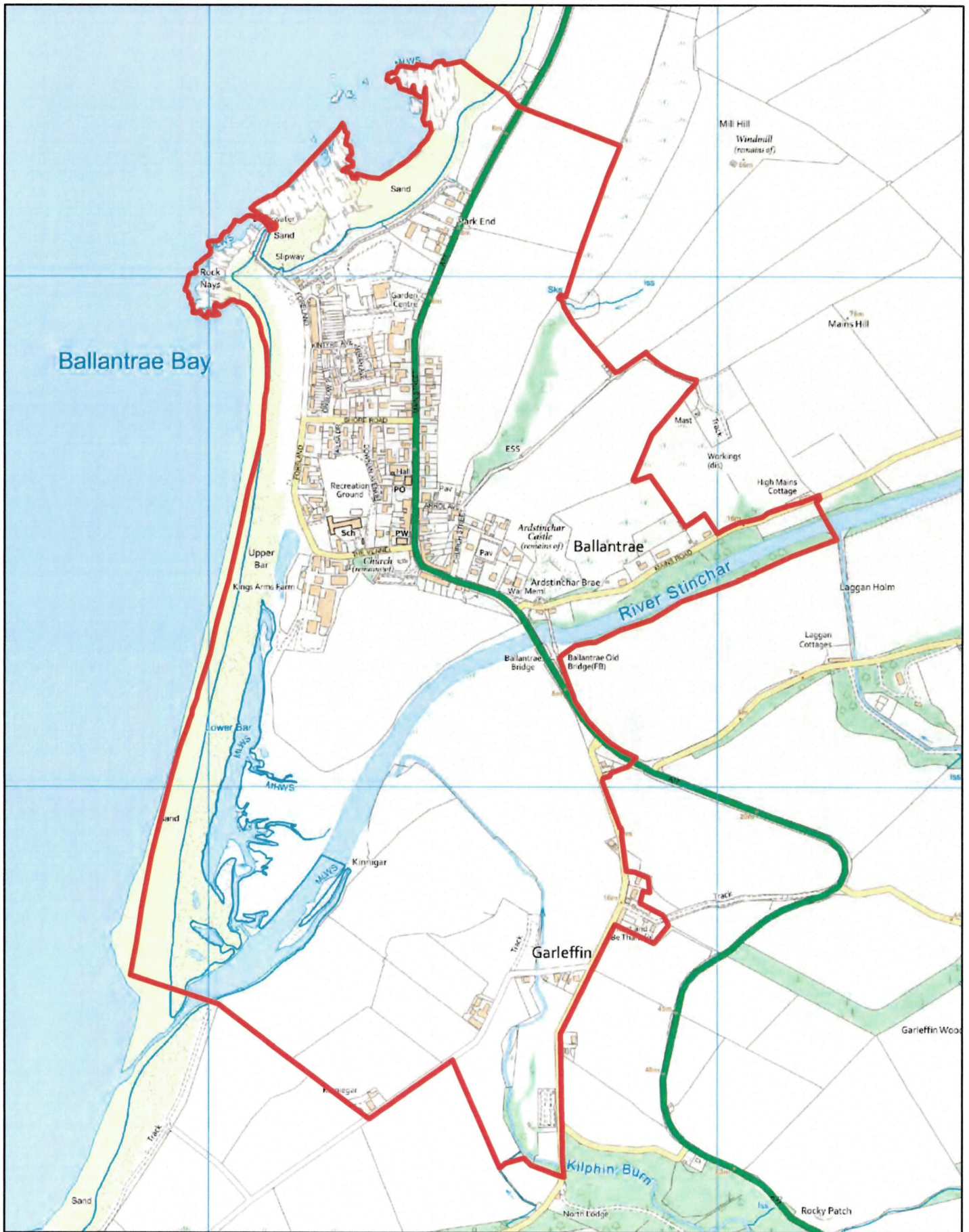
Byelaws Prohibiting Alcohol in Public Places - Area Plans,
 Plan No.21 of 33.
 Old Daily.



Scale 1:5000

This product includes mapping data licenced from Ordnance Survey with the permission of the Controller of Her Majesty's Stationery Office. © Crown copyright and/or database right 2023. All rights reserved. Licence number 100020765.

Alan Cars (CC)

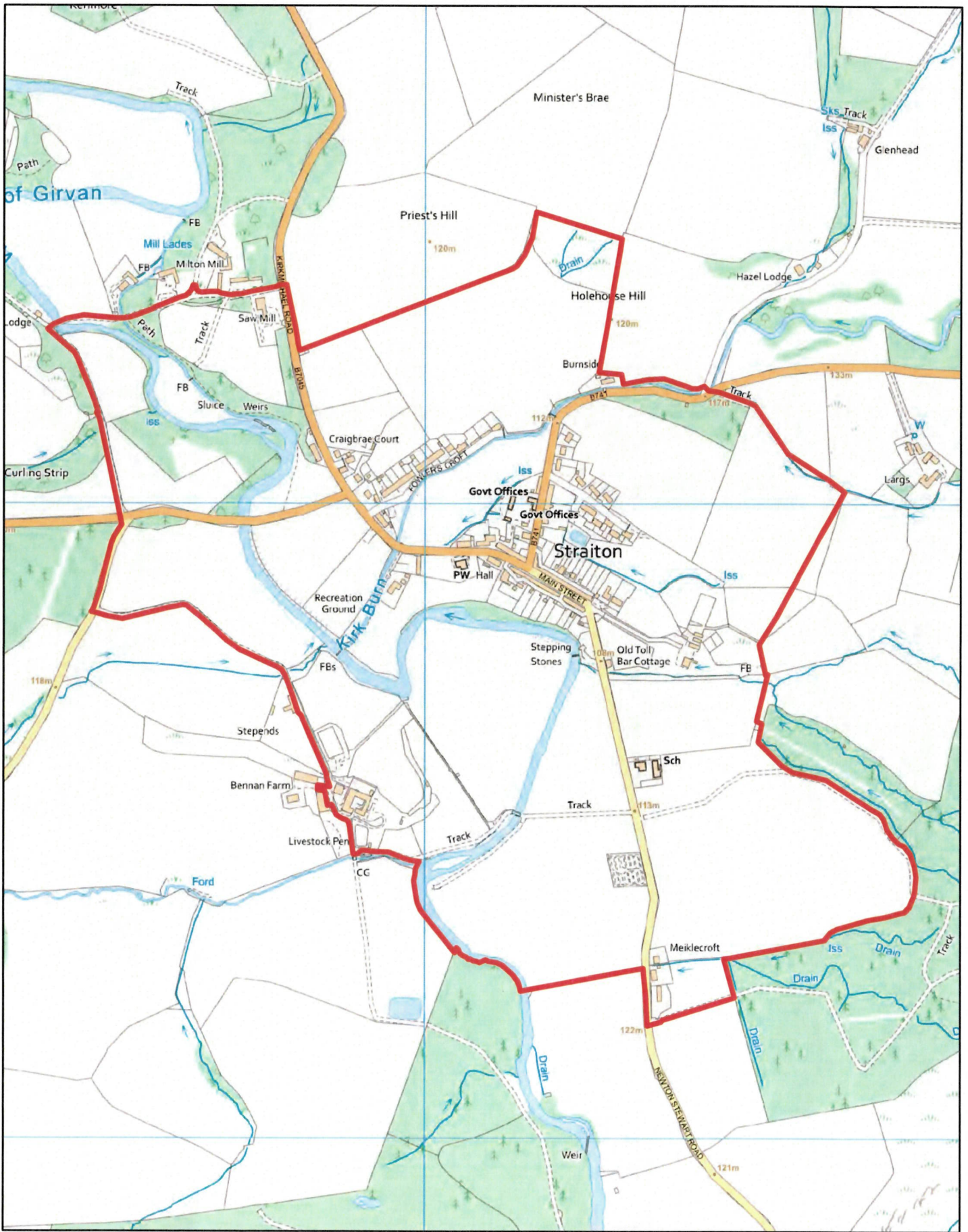


Byelaws Prohibiting Alcohol in Public Places - Area Plans,
 Plan No.22 of 33.
 Ballantrae.

Garraun Cing (CC)



Scale 1:9608

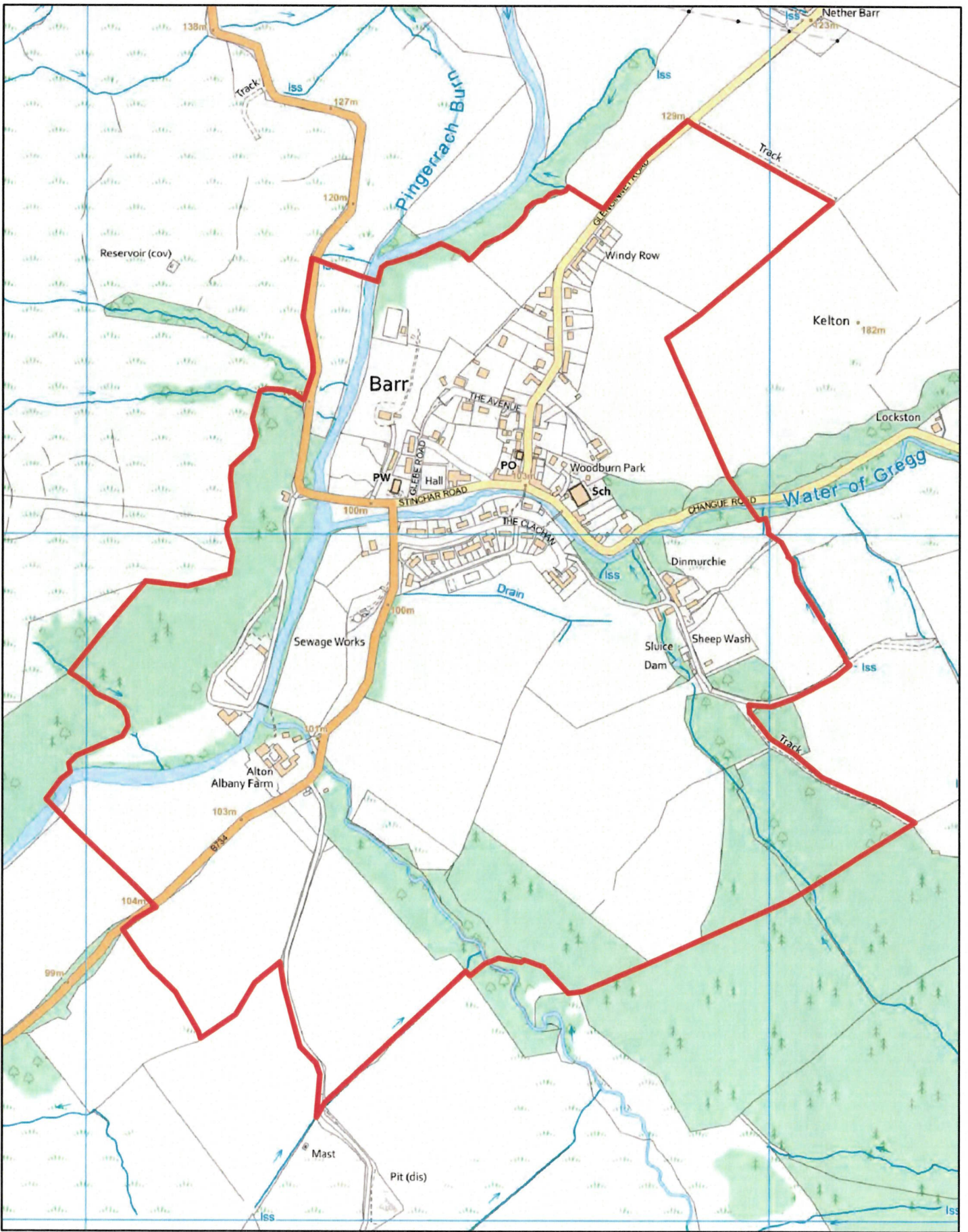


Byelaws Prohibiting Alcohol in Public Places - Area Plans,
 Plan No.23 of 33.
 Straiton.



Scale 1:7736

Alan Cars (ccc)

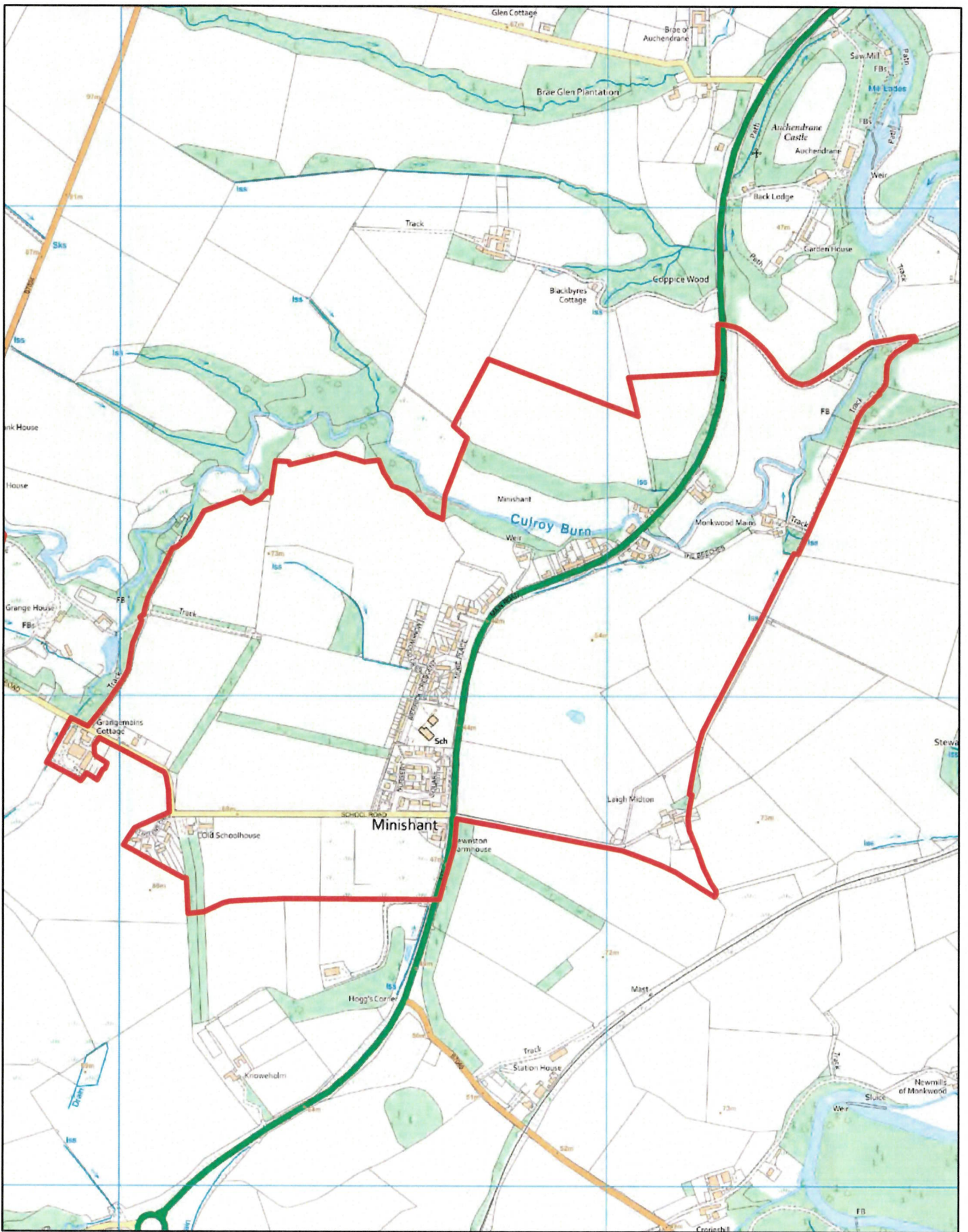


Byelaws Prohibiting Alcohol in Public Places - Area Plans,
 Plan No.24 of 33.
 Barr.



Scale 1:7147

Edna Carr (ccc)

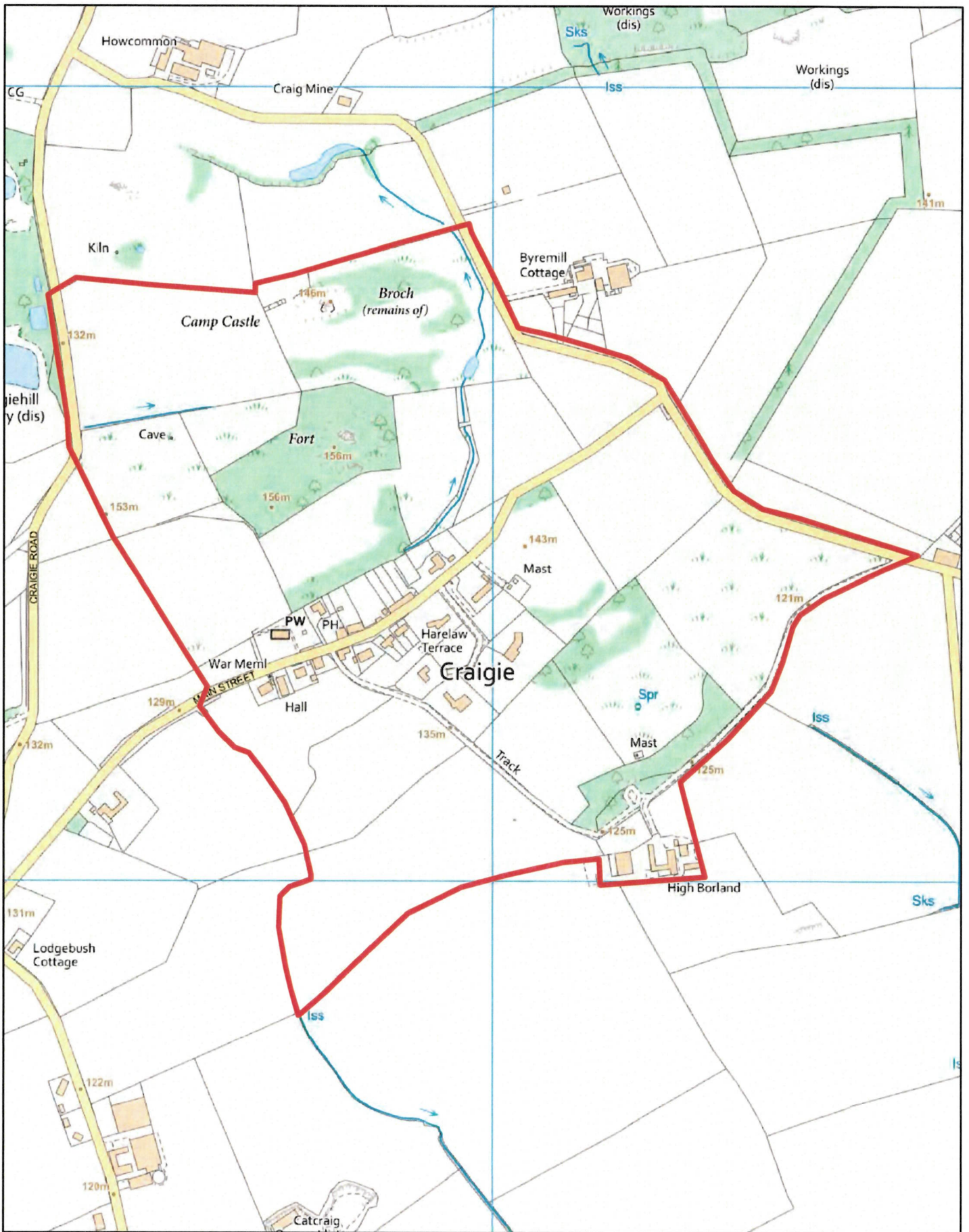


Byelaws Prohibiting Alcohol in Public Places - Area Plans,
 Plan No.25 of 33.
 Minishant.



Scale 1:10017

Steven Cune (CC)

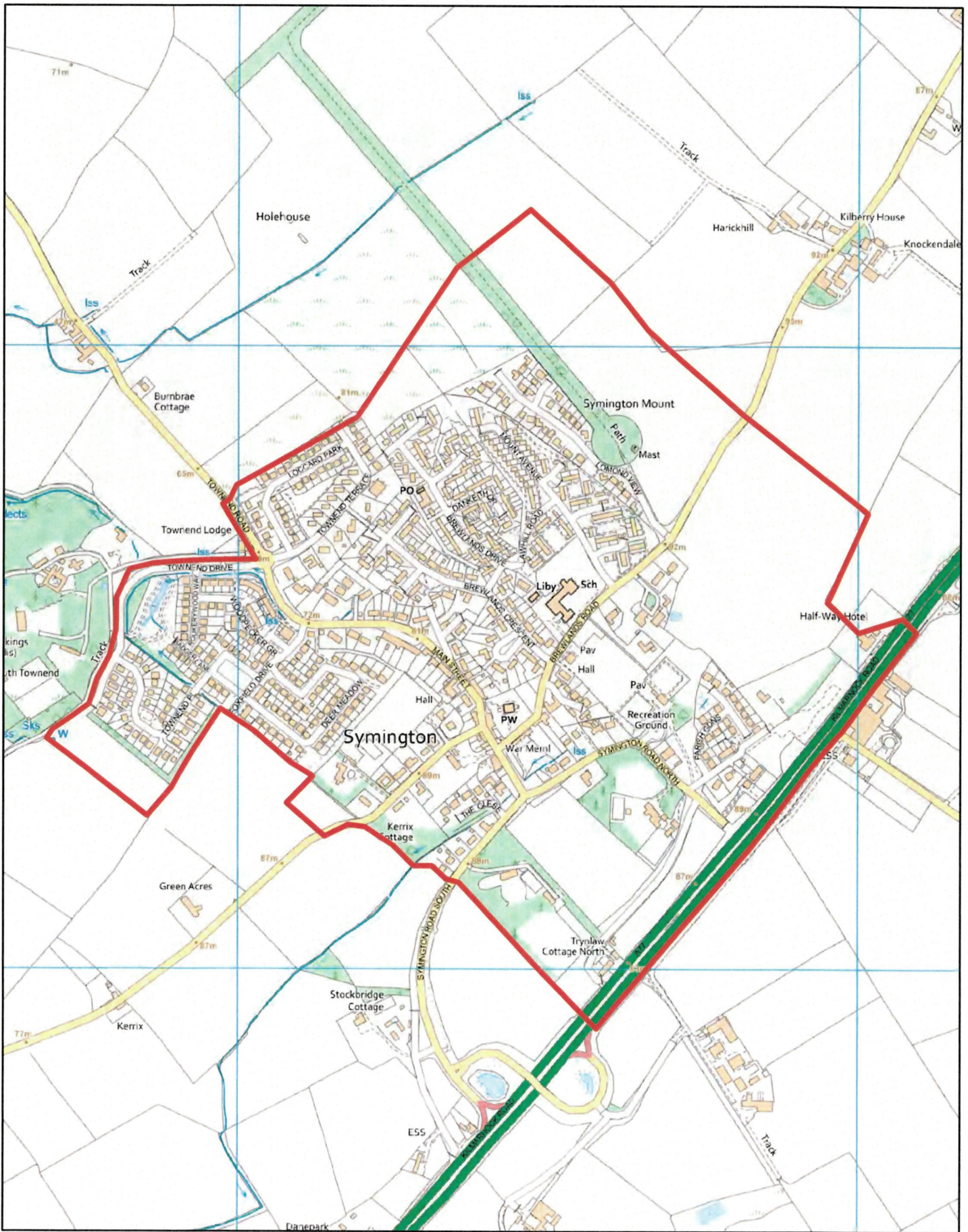


Byelaws Prohibiting Alcohol in Public Places - Area Plans,
 Plan No.27 of 33.
 Craigie.



Scale 1:6177

Eden Cus (CC)

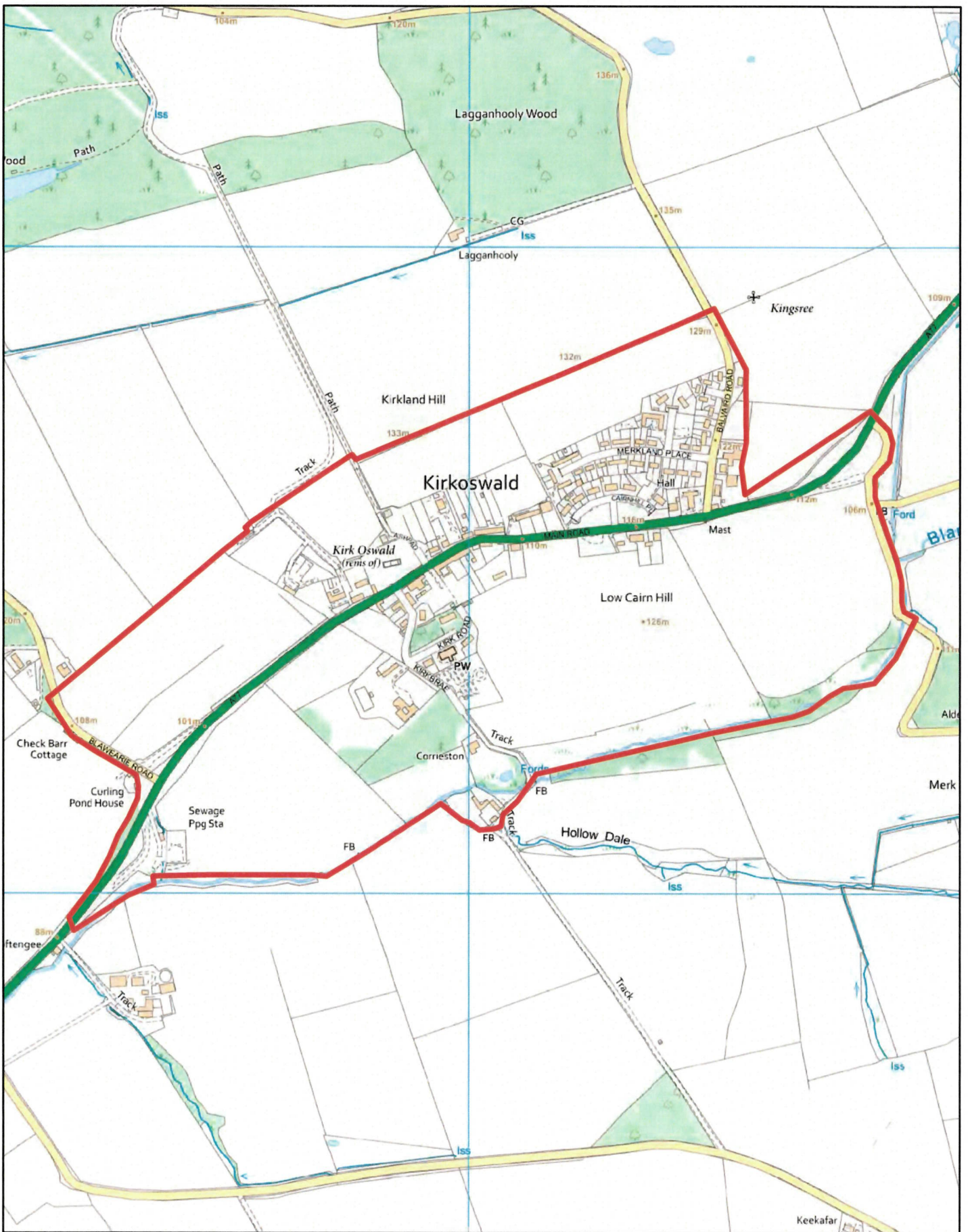


Byelaws Prohibiting Alcohol in Public Places - Area Plans,
 Plan No.28 of 33.
 Symington.

Alan Cuss (CC)



Scale 1:7872

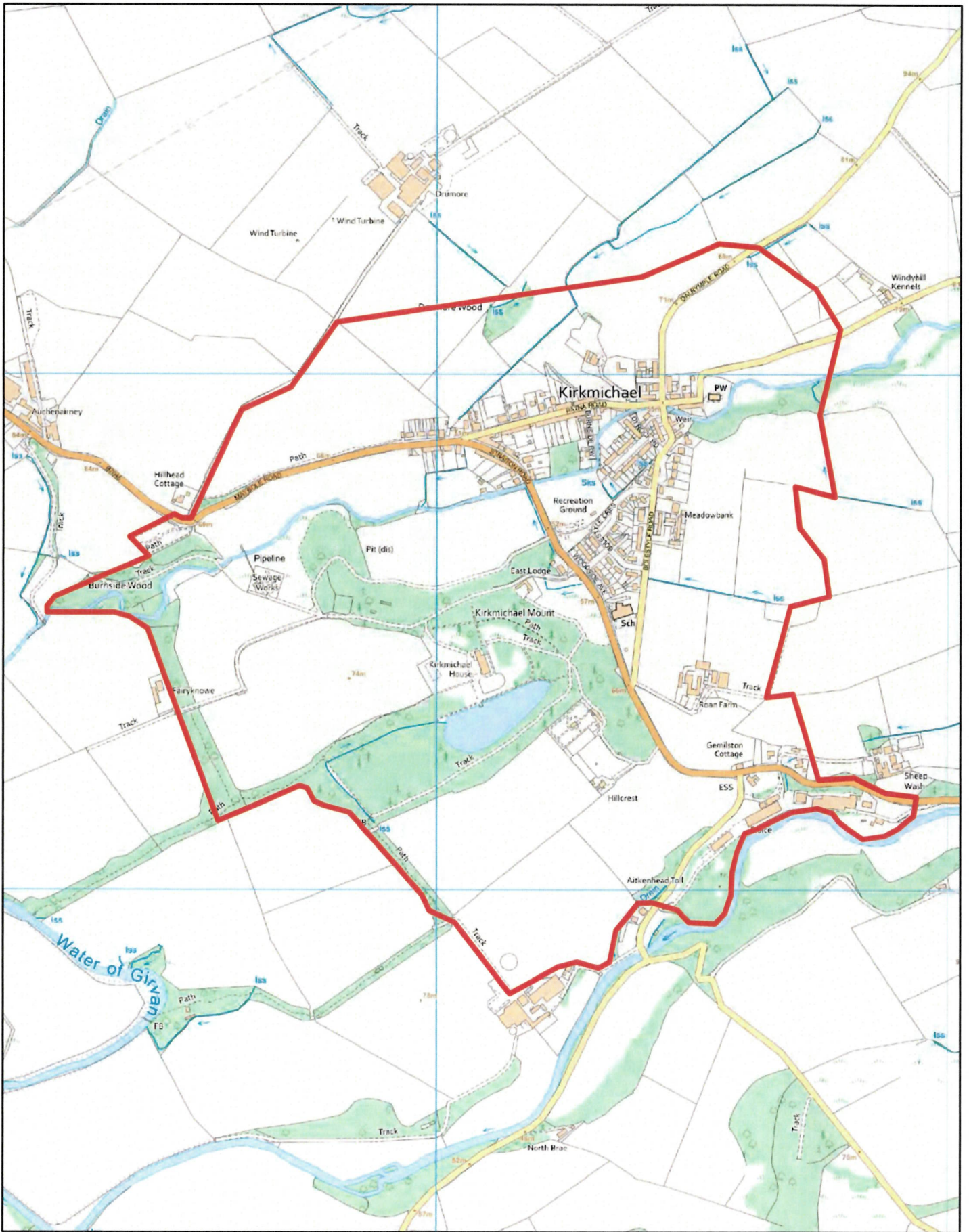


Byelaws Prohibiting Alcohol in Public Places - Area Plans,
 Plan No.29 of 33.
 Kirkoswald.



Scale 1:7584

Signature (cc)

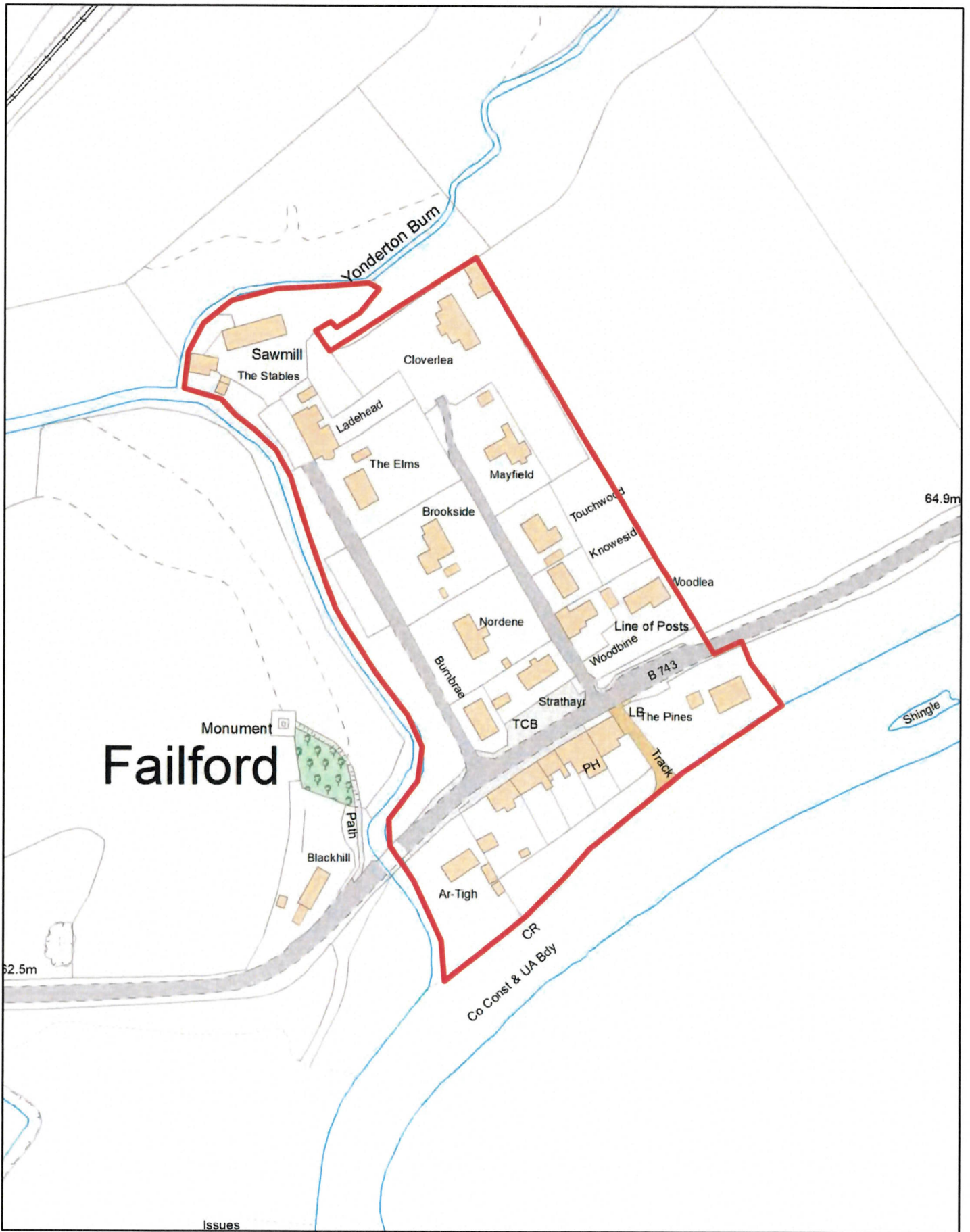


Byelaws Prohibiting Alcohol in Public Places - Area Plans,
 Plan No.30 of 33.
 Kirkmichael.



Scale 1:9520

Alan Cury (cc)

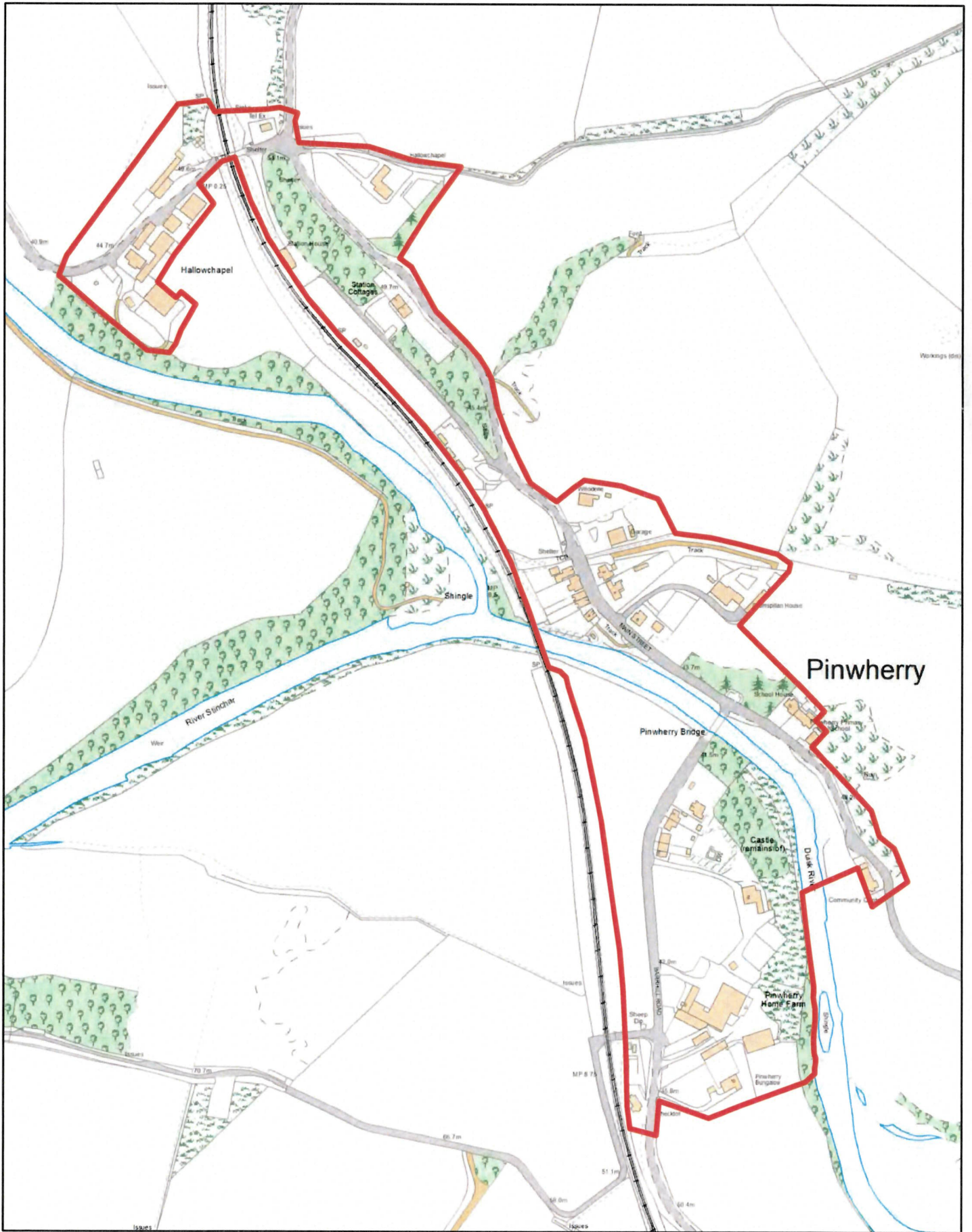


Byelaws Prohibiting Alcohol in Public Places - Area Plans,
 Plan No.31 of 33.
 Failford.

Edmund Cairns (CC)



Scale 1:2000

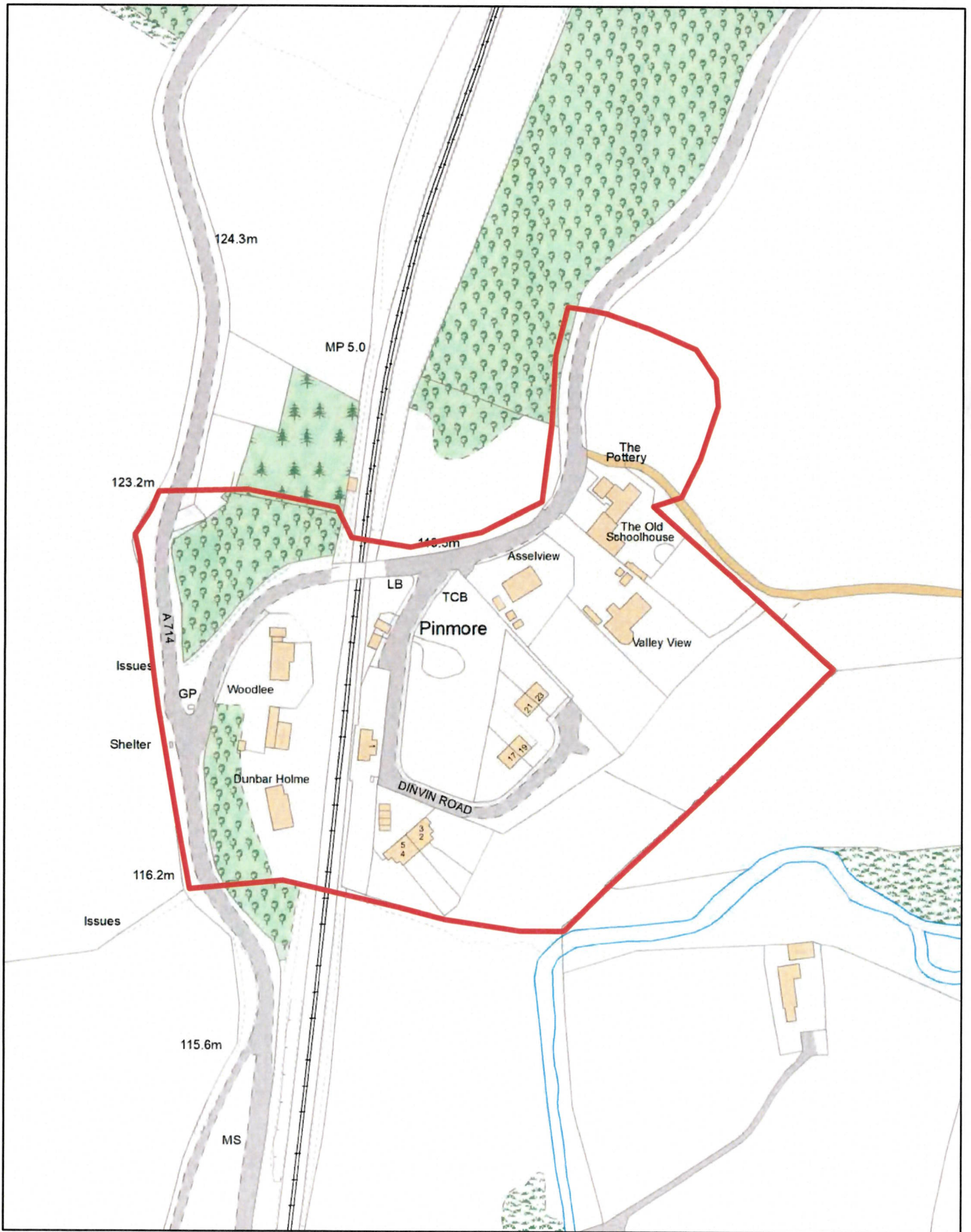


Byelaws Prohibiting Alcohol in Public Places - Area Plans,
 Plan No.32 of 33.
 Pinwherry.



Scale 1:4000

Alan Carr (CC)



Byelaws Prohibiting Alcohol in Public Places - Area Plans,
 Plan No.33 of 33.
 Pinmore.

Alan Carr (CC)



Scale 1:2000

This product includes mapping data licenced from Ordnance Survey with the permission of the Controller of Her Majesty's Stationery Office. © Crown copyright and/or database right 2023. All rights reserved. Licence number 100020765.