



To get access to park your horse box you may borrow a key for the barrier.

There is a car park in Auchincruive, but it has a height restriction barrier to prevent access by unauthorised larger vehicles.

The grass tracks provide an opportunity for a center, when ground conditions are good.

There is one short section (approx. 500m) on a country road.

It is a mix of stone tracks, grass tracks along the edge of fields and woodland paths.

This bridleway is approximately 6.5km long (red dashed line).

**6.5km**

**Auchincruive Bridleway Trail**

**The Outdoor Access Code**

When you are in the outdoors:

- take responsibility for your own actions;
- respect the interests of other people;
- care for the environment.

Find out more by visiting [www.outdooraccess-scotland.com](http://www.outdooraccess-scotland.com)

For general enquiries, you can contact South Ayrshire Council's Outdoor Access Officer at <https://www.south-ayrshire.gov.uk/outdooraccess/>

There is only one short section on a rural road.

When the ground conditions are dry enough there are some places for a center.

It is a mix of stone track and woodland paths.

The bridlepath is approximately 2km long (red dashed line).

**2km**

**Fullerton Bridleway Trail**

There is a small car park in Rozelle – shown by a black dot on the map.

To make this a longer ride you can add it onto the old railway line which will take you down to the beach at Greenan (red dashed line). The old railway line adds approx. 6km onto your ride. The old railway line is now a tarmac cycle route, but is suitable for horses. Just be aware that pedestrians and cyclist use this route. Also take care when crossing the Dunure Road (A719) as there is another car park at Greenan Shore (shown on plan by second black dot near the shore), but this one has a height restriction barrier. You may borrow a key for the barrier to let you park a horse box here.


To borrow a key for the car park height barriers visit [www.south-ayrshire.gov.uk/outdooraccess/](http://www.south-ayrshire.gov.uk/outdooraccess/) and contact the Outdoor Access Officer.

**2km**

**Rozelle Bridleway Trail**

Plus 6km along the old railway line

## Location of trails



This product includes mapping data licenced from Ordnance Survey with the permission of the Controller of Her Majesty's Stationery Office. © Crown copyright and/or database right 2019 All rights reserved.

Licence number 100020765.

Explorer Map 326 covers this area.

### Responsible Riding

Riding on firm, well-drained paths usually causes few problems. On multi-use or shared routes be aware that some people are afraid of horses, so give way to other users and be ready to take an alternative route if necessary.

### Horse Fouling

Although there is no legislation requiring a rider to pick up their horse's dung, often it is a sensible and considerate move, which could preserve a riding route in the future.

If your horse dungs on a multi-use or shared path (especially if used by cyclists, buggies or wheelchairs) it is courteous and responsible to: position your horse at the side of the path to dung, if possible; or, dismount and kick the dung to the side of the path.

### Parking Areas

Never clean out your horsebox or trailer in a car park, layby or onto a path. If your horse dungs while tied up outside your vehicle, pick it up and take it home with you.

### Riding on Beaches in Ayrshire

Ayr, Greenan and Irvine beaches are all brilliant for riding, but tend to be very busy when the weather is good over summer; during which time riders are advised to enjoy the beaches early morning or evening. Irvine beach has a large car park suitable for trailers and horse boxes. Remember to check the local tide times.

### Beach etiquette:

- Slow your pace to walk and allow plenty of space when passing other people;
- If you want to go fast, choose a time and/or beach which is likely to be quiet;
- Do not ride accompanied by your dog on busy beaches, and even on quiet beaches, make sure you keep your dog at heel when passing other people;
- Follow signs and local guidance aimed at reducing dune erosion or avoiding disturbance of nesting birds.



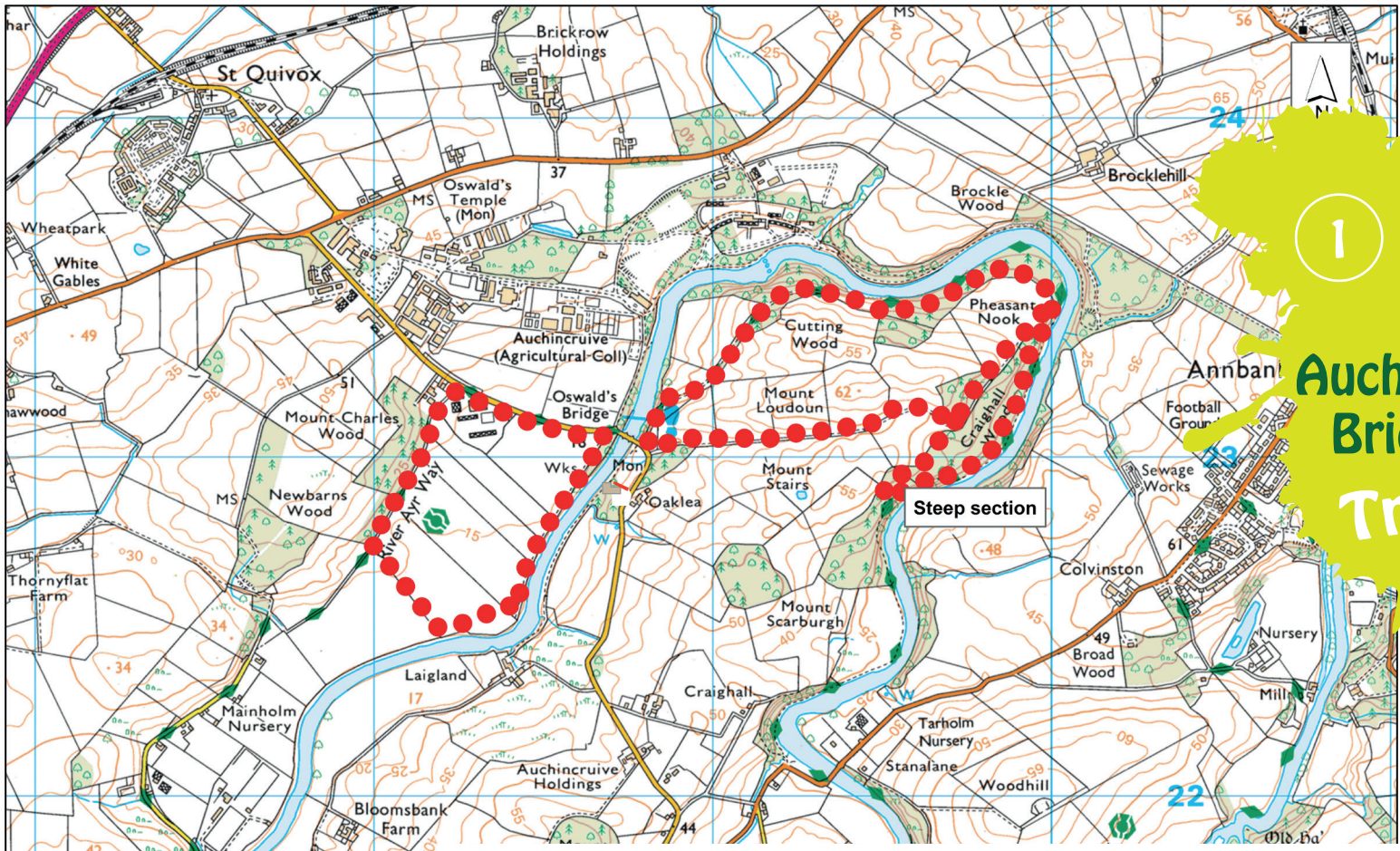
## BRIDLE TRAILS



**Auchincruive Fullerton Rozelle**

Maps with routes inside

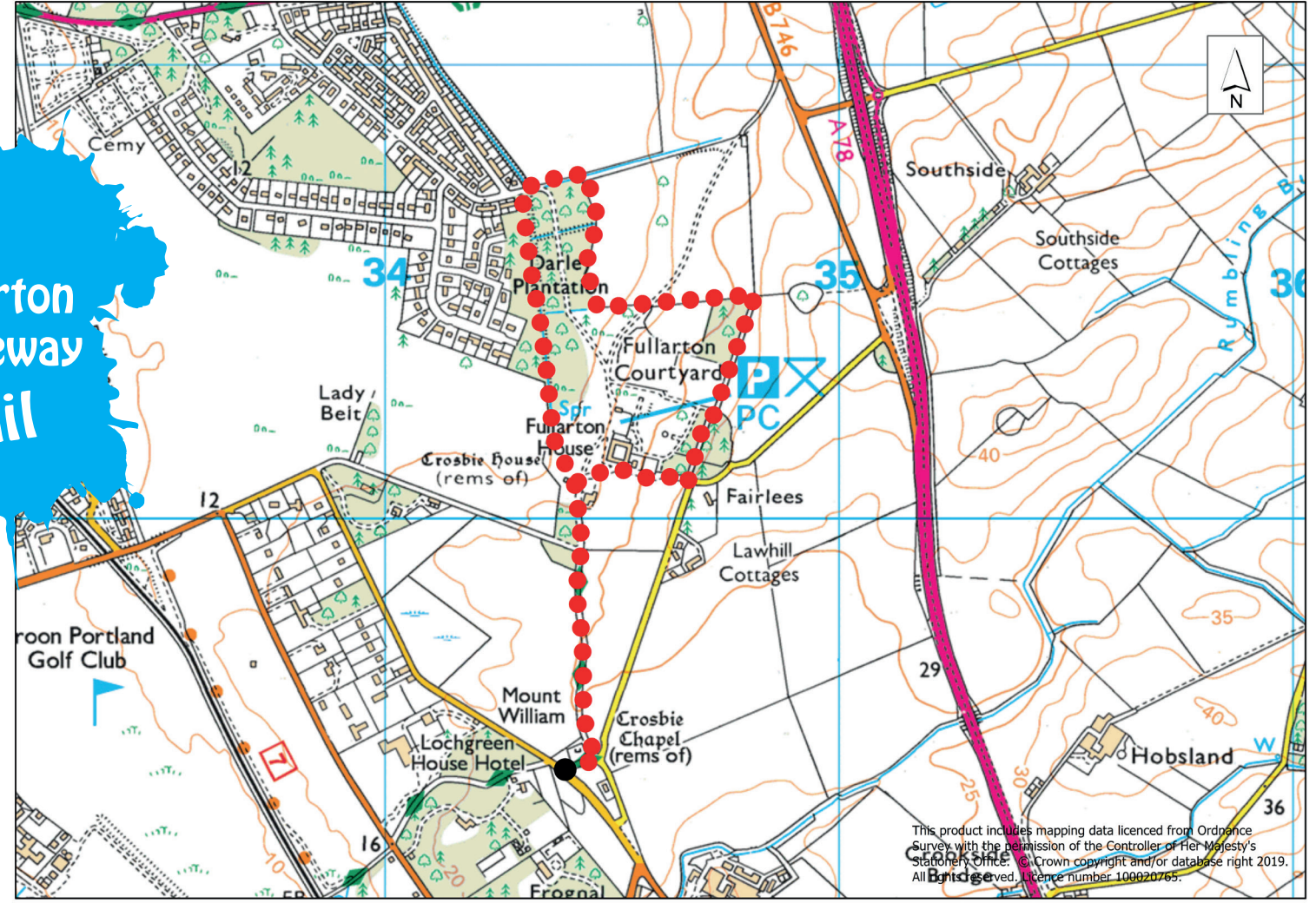




1

6.5km

**Auchincruive  
Bridleway  
Trail**



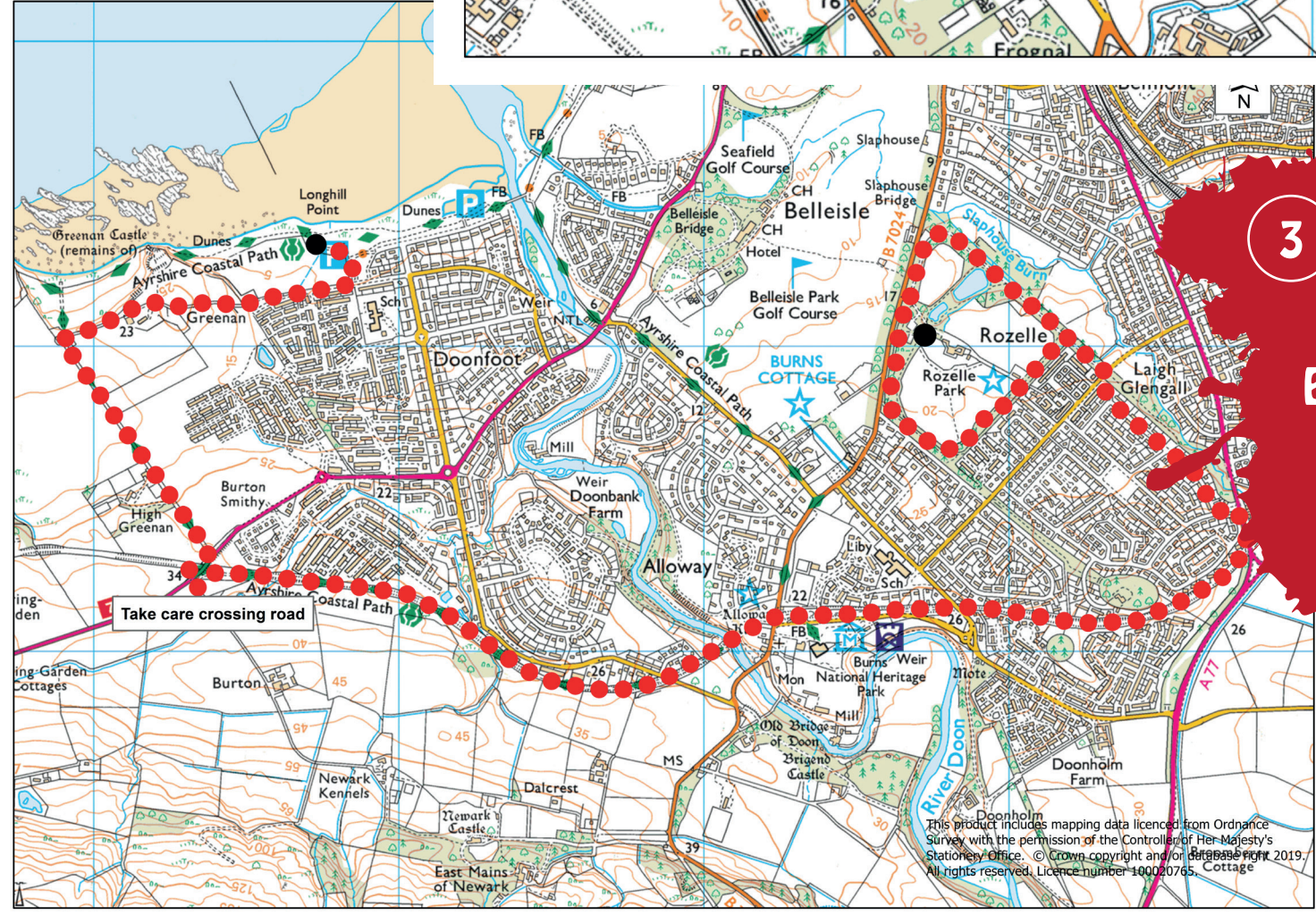
2

2km

**Fullarton  
Bridleway  
Trail**



This product includes mapping data licenced from Ordnance Survey with the permission of the Controller of Her Majesty's Stationery Office. © Crown copyright and/or database right 2019. All rights reserved. Licence number 100020765.



3

2km

**Rozelle  
Bridleway  
Trail**

This product includes mapping data licenced from Ordnance Survey with the permission of the Controller of Her Majesty's Stationery Office. © Crown copyright and/or database right 2019. All rights reserved. Licence number 100020765.