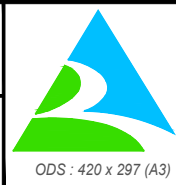


File Path - I:\SACROADS\Traffic and Transportation Burns House\ACLTDRGS\CONSULT\STRUCTS\FOOTBRIG\Barassie Burn Footbridge\20CB02-900-001.dwg

Ayrshire Roads Alliance
A partnership between East Ayrshire Council and South Ayrshire Council

Interim Head of Roads - Ayrshire Roads Alliance
KEVIN BRAIDWOOD BSc(Hons), LLM, MCIQB, MCIAT, AIRCS, AMICE, AB eng
 Burns House, Burns Statue Square, Ayr, KA7 1UT



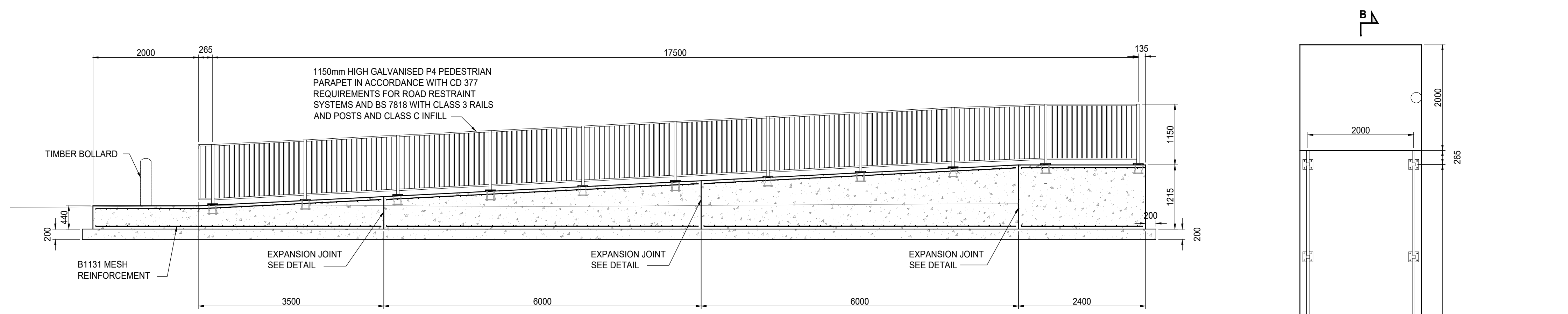
Prepared by	DA	Drg. Status	
Traced by	Autocad	Prelim	X
Checked by	SG	Tender	
Date	25/03/2021	Contract	
Approved by	SG	Record	

**TROON - ADLINGTON GARDENS
 FOOTBRIDGE REPLACEMENT
 LOCATION PLAN**

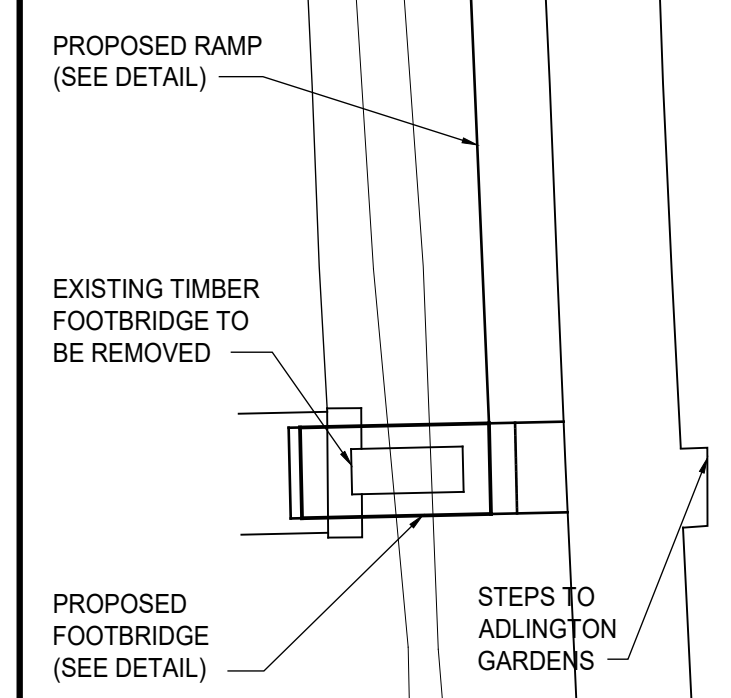
ANY PART OF THIS DRAWING WHICH IS BASED ON ORDNANCE SURVEY MATERIAL IS DONE SO WITH THE PERMISSION OF ORDNANCE SURVEY ON BEHALF OF HER MAJESTY'S STATIONERY OFFICE. CROWN COPYRIGHT. UNAUTHORISED REPRODUCTION INFRINGES CROWN COPYRIGHT AND MAY LEAD TO PROSECUTION OR CIVIL PROCEEDINGS. EAST AYRSHIRE COUNCIL 100023409, 2014.

Scale :	1:500
File No :	20CB02
Drawing No.	20CB02/900/001
Rev.	00

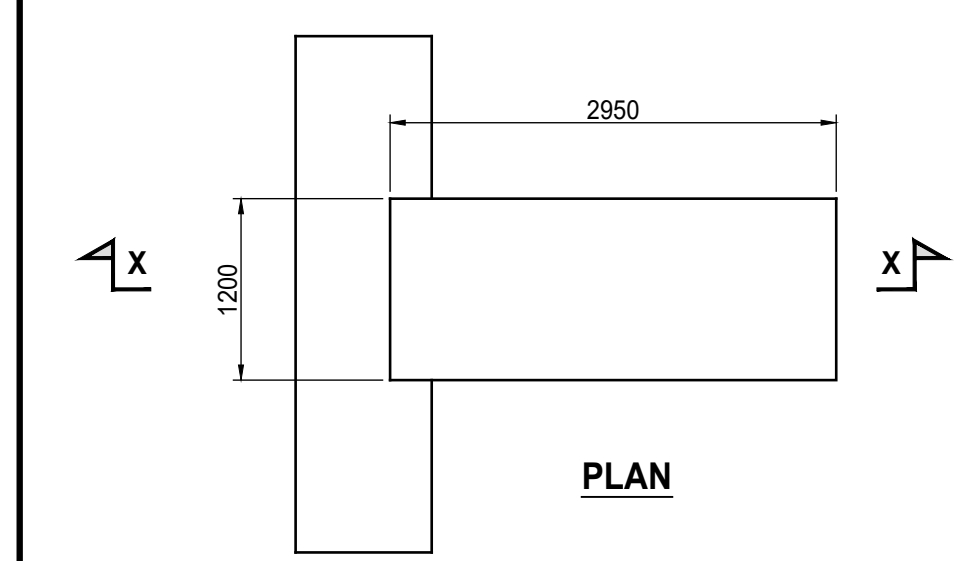
- Notes
- REFERENCE
ALL DRAWINGS TO BE READ IN CONJUNCTION WITH EACH OTHER.
DRG. NO. 20CB02/800/001 - GENERAL ARRANGEMENT - SHEET 1 OF 3
DRG. NO. 20CB02/800/002 - GENERAL ARRANGEMENT - SHEET 2 OF 3
DRG. NO. 20CB02/800/003 - GENERAL ARRANGEMENT - SHEET 3 OF 3
DRG. NO. 20CB02/900/001 - LOCATION PLAN
 - SITE CLEARANCE
THE AREA FOR GENERAL SITE CLEARANCE SHALL BE DEEMED TO BE THE AREA REQUIRED TO CONSTRUCT THE PERMANENT WORKS.
 - SETTING OUT
THE PROPOSED WORKS SHALL BE SET OUT IN RELATION TO THE EXISTING FOOTBRIDGE DETAILS.
ALL DIMENSIONS ARE IN MILLIMETERS UNLESS OTHERWISE STATED.



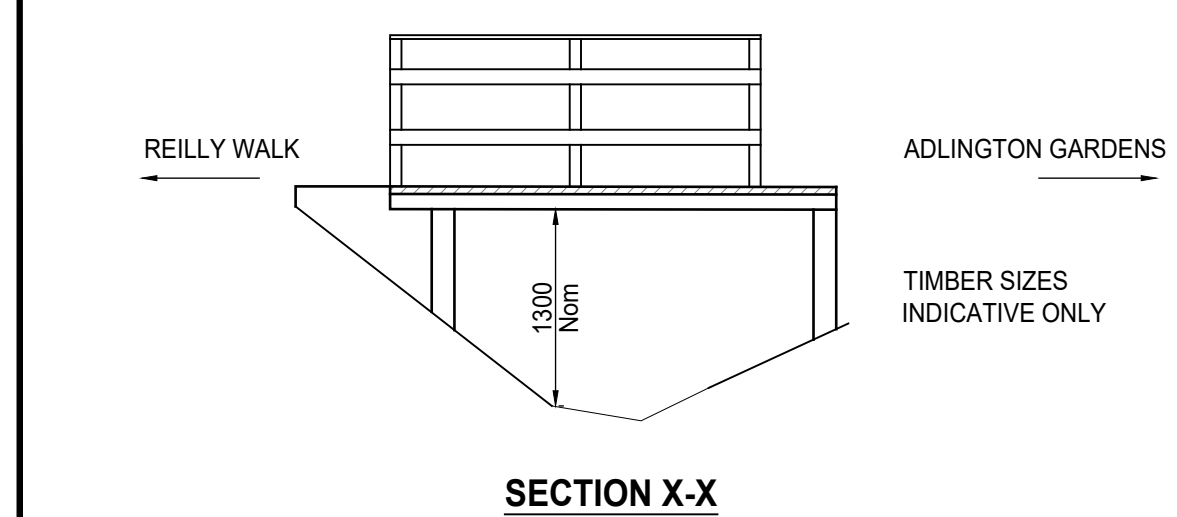
SECTION B-B
SCALE 1:50



SURVEY PLAN
SCALE 1:200



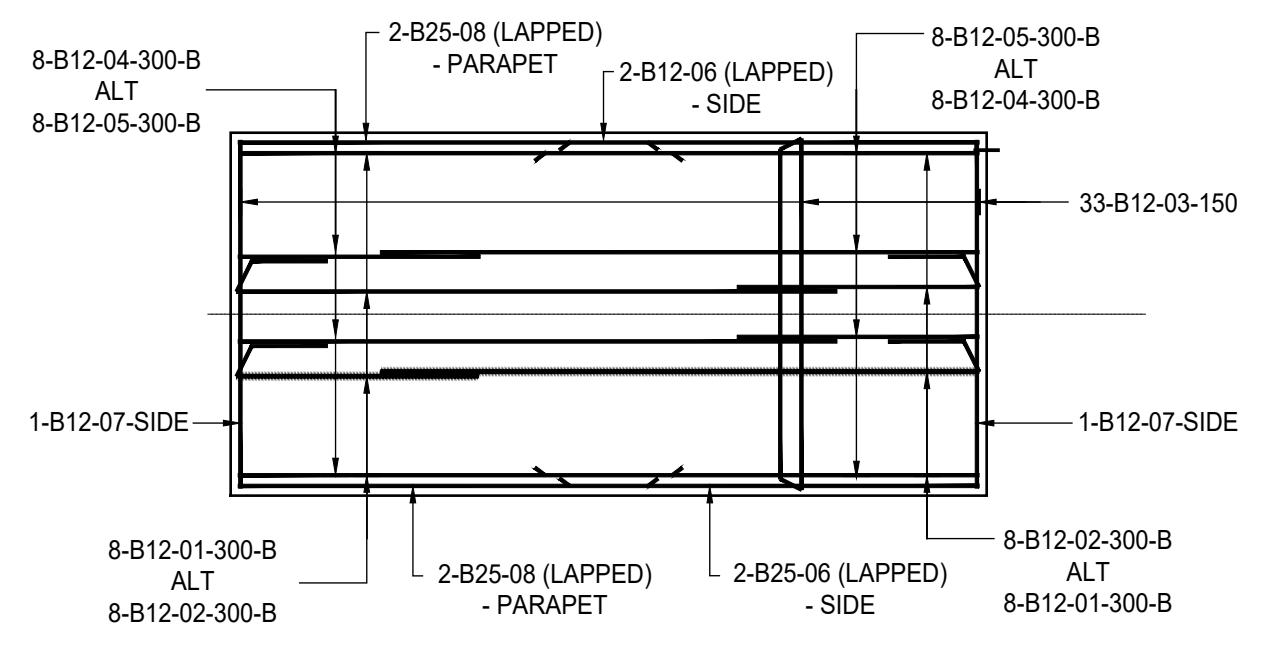
PLAN



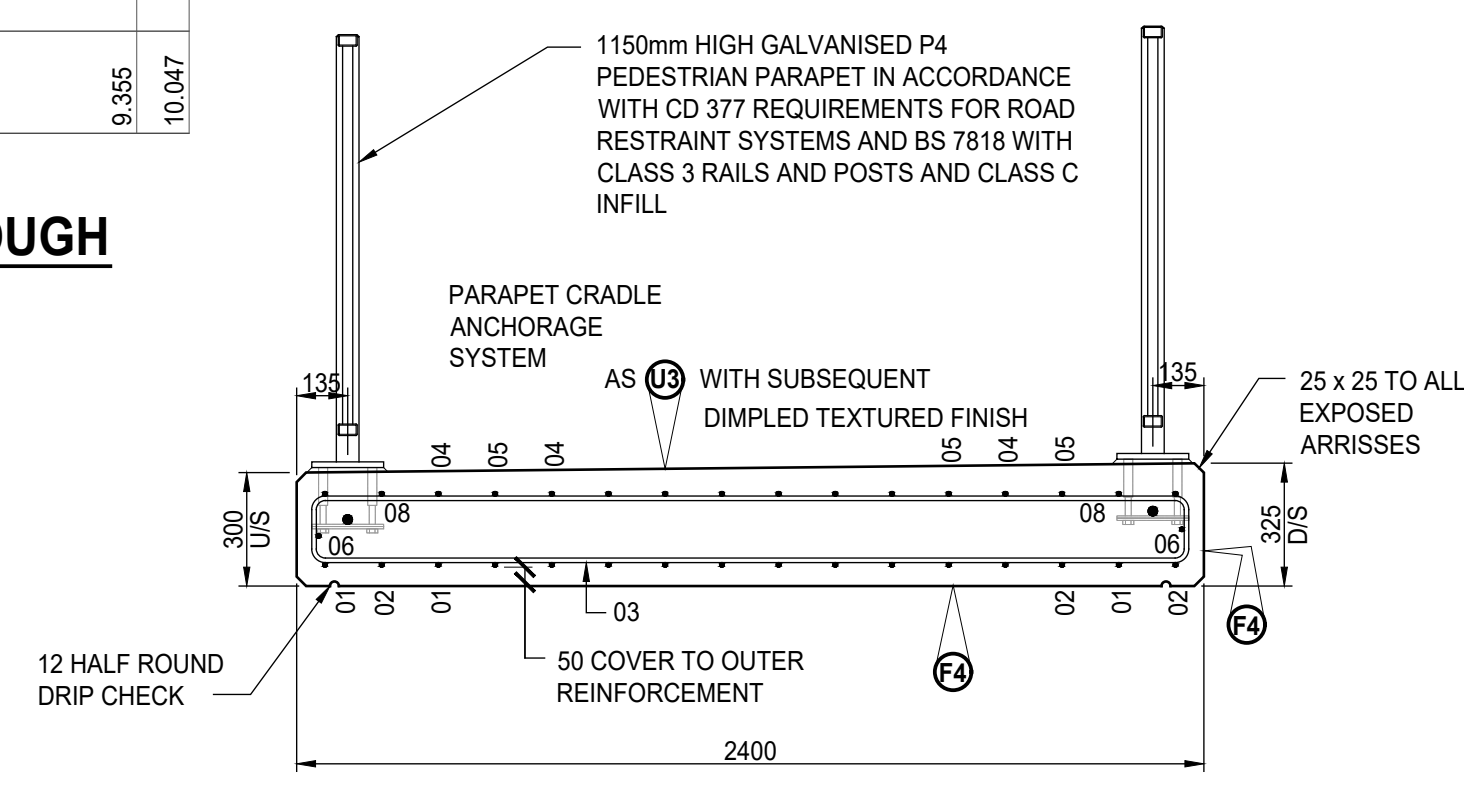
EXISTING TIMBER FOOTBRIDGE (TO BE REMOVED)
SCALE 1:50

	0.00	0.634	1.703	2.294	2.740	3.594	3.664	6.295	9.355	9.964	10.024
EXISTING GROUND LEVELS 5m AAD	10.509	10.635	9.183	9.085	9.302	10.631	9.728	9.925	9.964	10.024	
FINISHED GROUND LEVELS											
CHAINAGE (m)	0.00	0.634	1.703	2.294	2.740	3.594	3.664	6.295	9.355	9.964	10.024

LONGITUDINAL SECTION THROUGH PROPOSED FOOTBRIDGE
SCALE 1:100



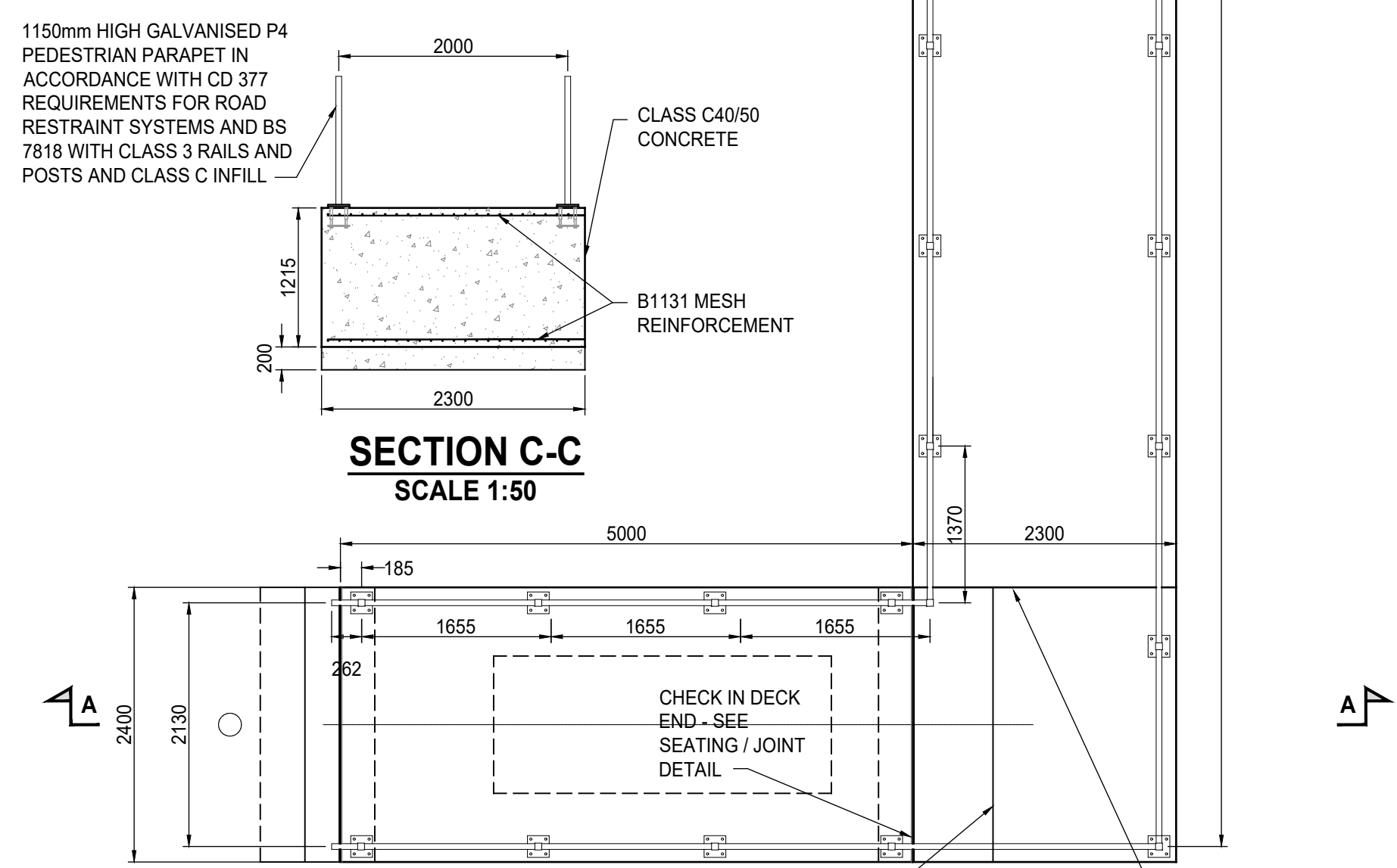
PLAN ON DECK SHOWING REINFORCEMENT
SCALE 1:50



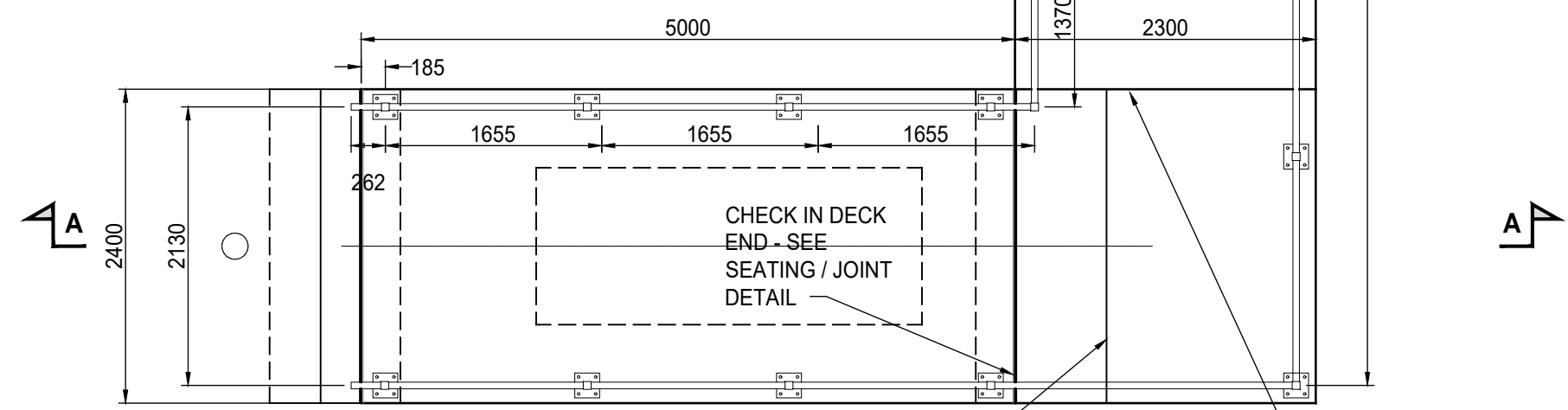
DECK CROSS SECTION
SCALE 1:20

	0.00	4.183	9.163	14.251	15.500	17.500	19.008
EXISTING GROUND LEVELS 5m AAD	9.775	9.754	9.719	9.754	9.734	9.734	9.701
FINISHED GROUND LEVELS							
CHAINAGE (m)	0.00	4.183	9.163	14.251	15.500	17.500	19.008

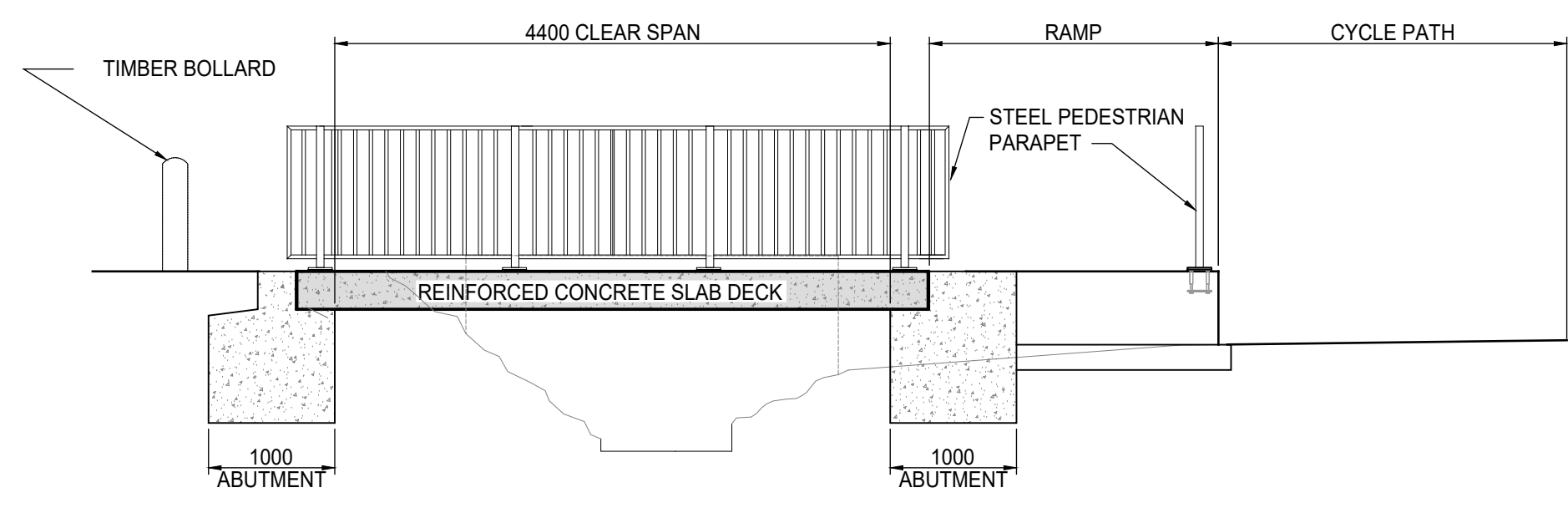
LONGITUDINAL SECTION THROUGH PROPOSED PEDESTRIAN RAMP
SCALE 1:100



SECTION C-C
SCALE 1:50



PLAN ON DECK
SCALE 1:50



SECTION A-A
SCALE 1:50

Rev	Date	Revisions	Checked Date	Appvd Date
00	8/1/20	ORIGINAL	8/1/20	8/1/20

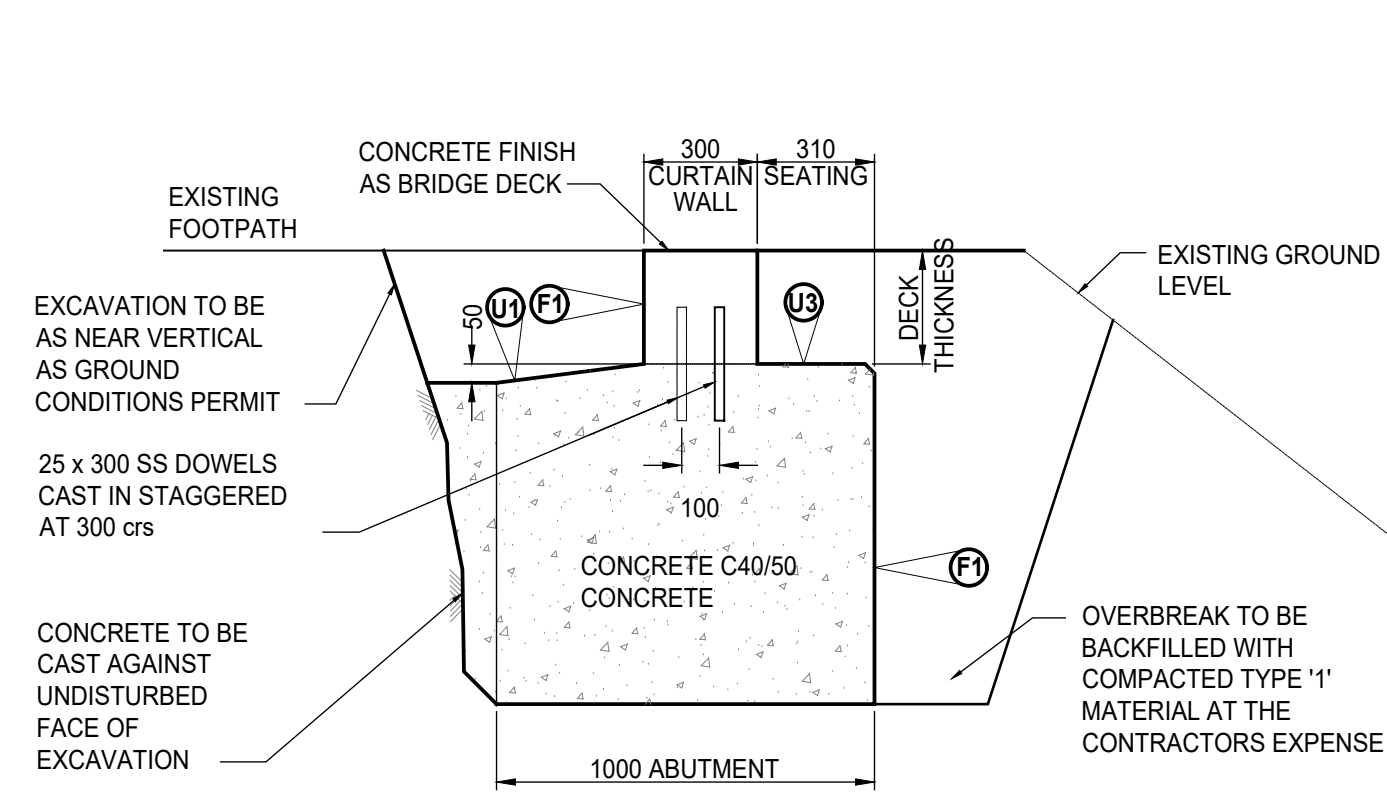
Ayrshire Roads Alliance
A partnership between East Ayrshire Council and South Ayrshire Council
Interim Head of Roads - Ayrshire Roads Alliance
KEVIN BRAIDWOOD BSc(Hons), LL.M, MCIQB, MCIAT, AIRCS, AMICE, AB eng
Burns House, Burns Statue Square, Ayr, KA7 1UT

TROON - ADLINGTON GARDENS FOOTBRIDGE REPLACEMENT
GENERAL ARRANGEMENT - SHEET 1 OF 3

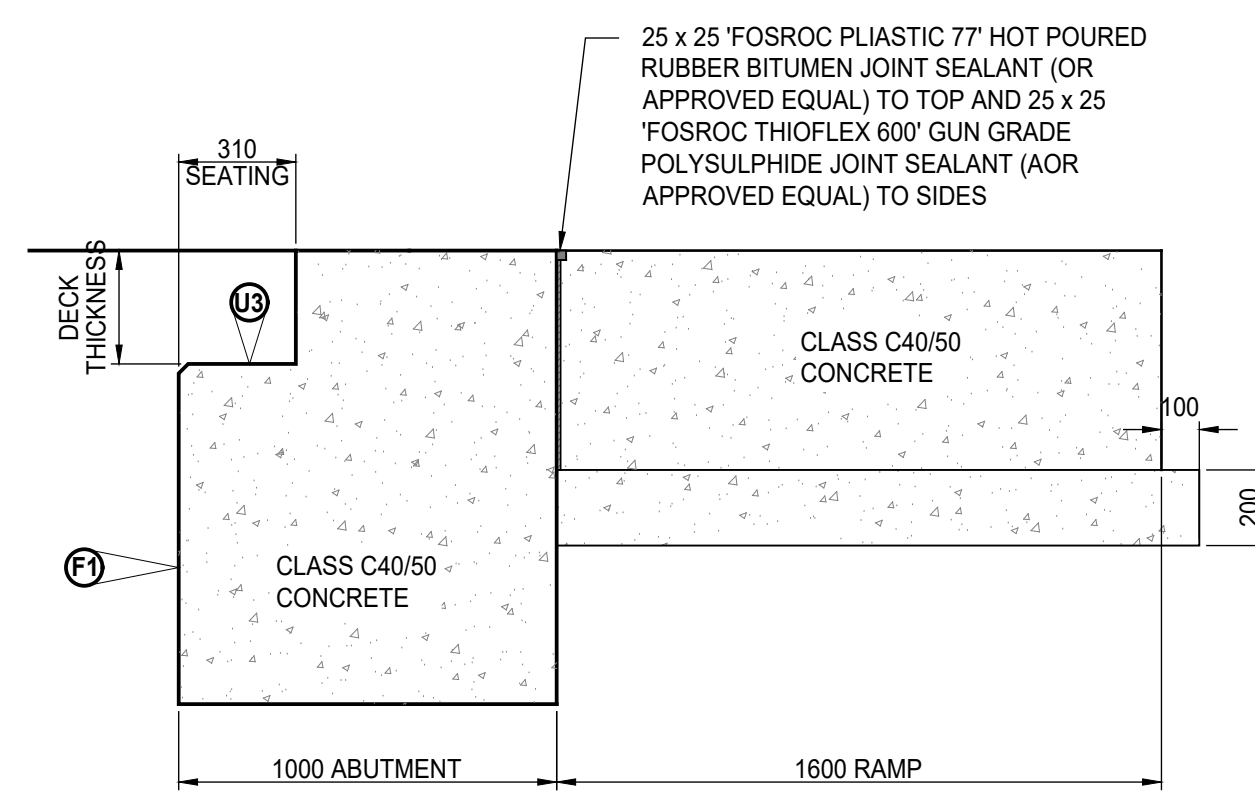
Scale	: AS SHOWN	Date	: 08/01/2020
Prepared by	: D.AITCHISON	Checked by	: S.GREIG
Traced by	: Autocad	Approved by	: S.GREIG

File No:	20CB02
Drawing No:	20CB02/800/001
Revision	00
Drawing Status	Prelim Tender X Contract Record

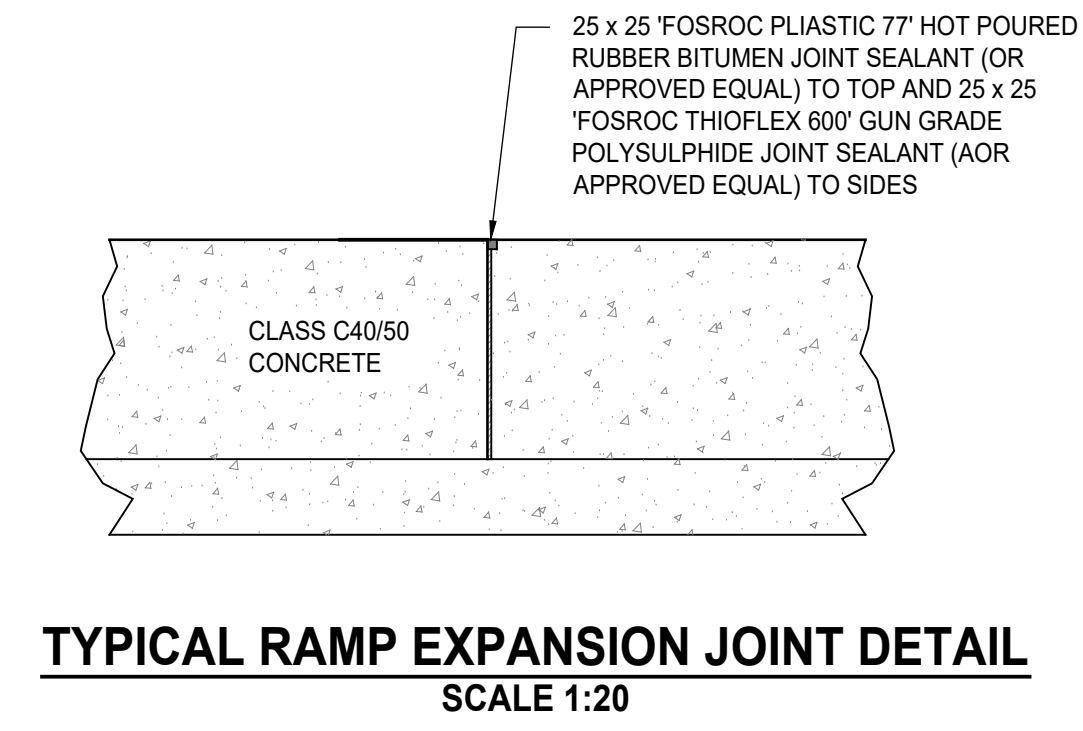




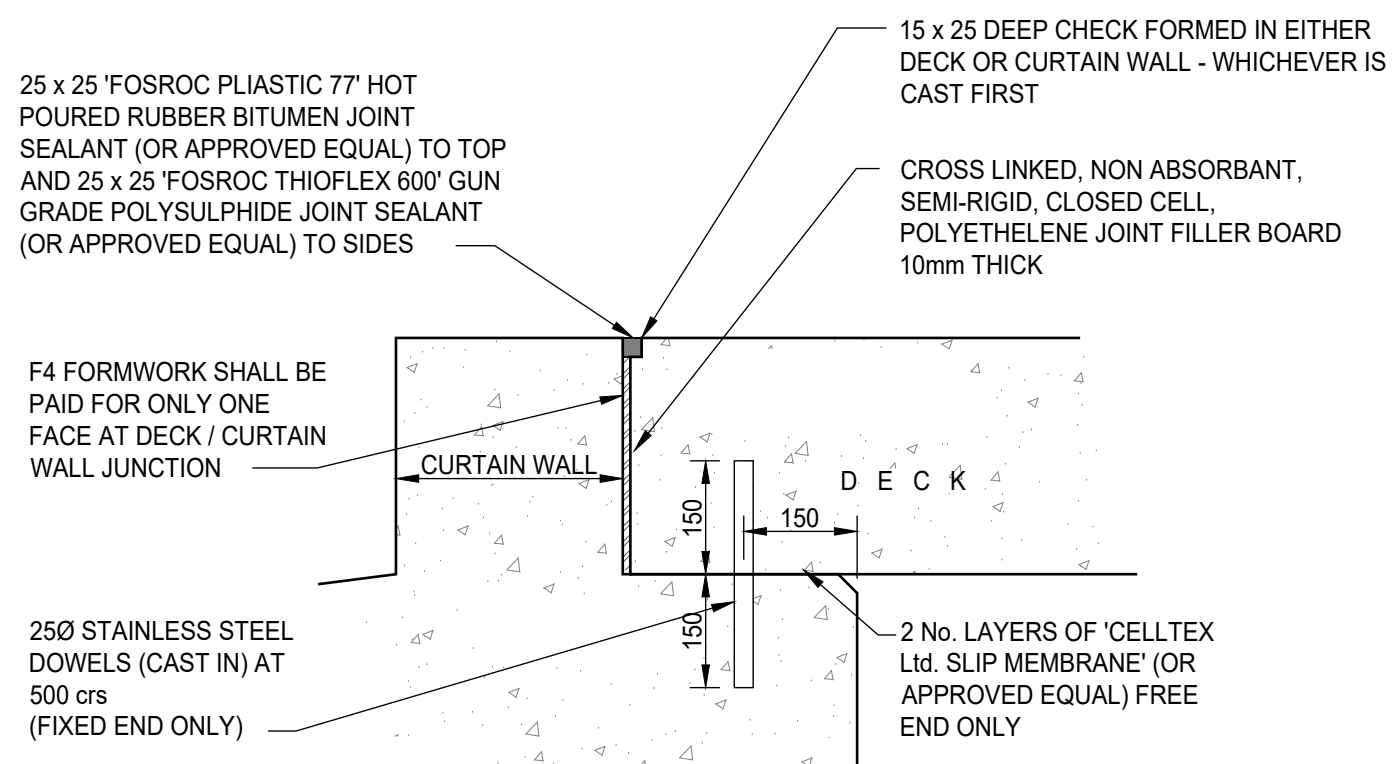
ABUTMENT DETAIL
SCALE 1:20



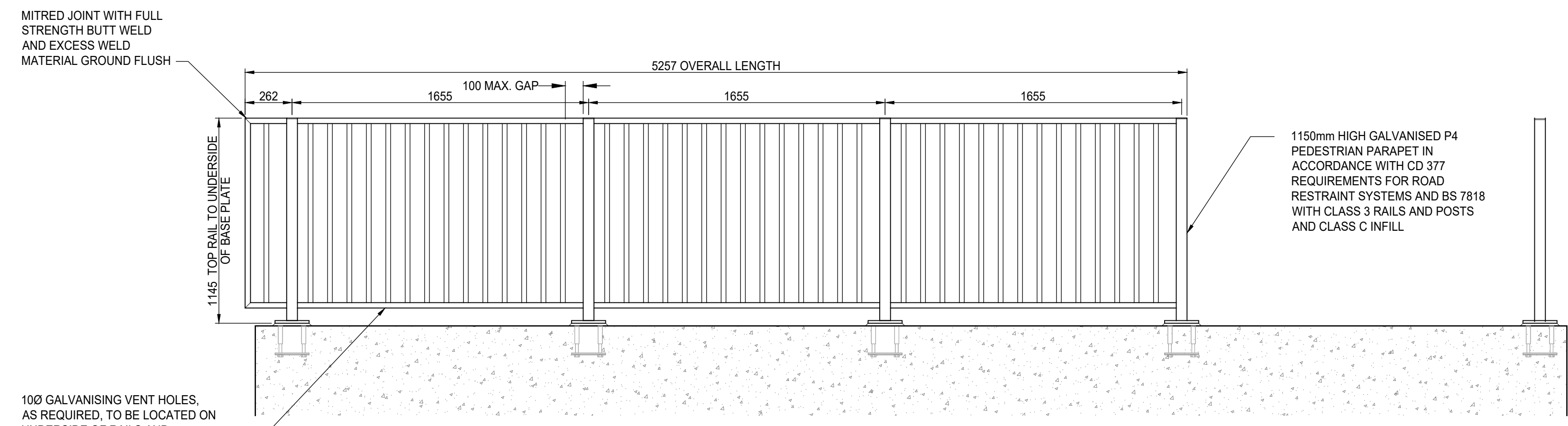
ABUTMENT RAMP JOINT DETAIL
SCALE 1:20



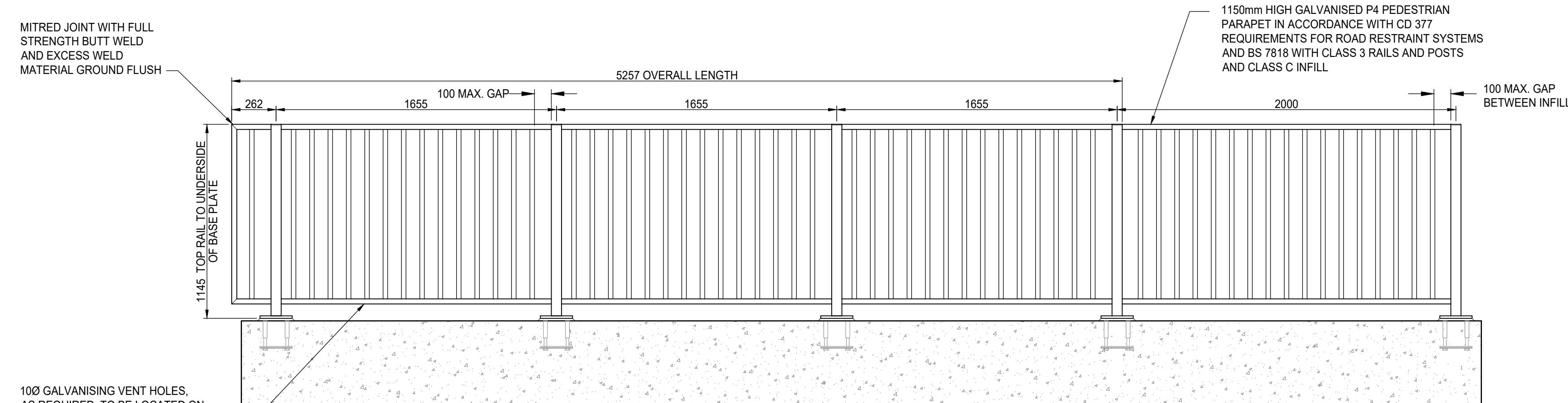
TYPICAL RAMP EXPANSION JOINT DETAIL
SCALE 1:20



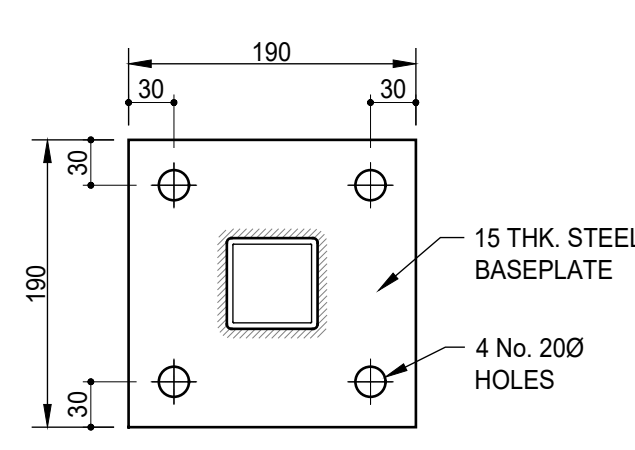
SEATING / JOINT DETAIL
SCALE 1:10



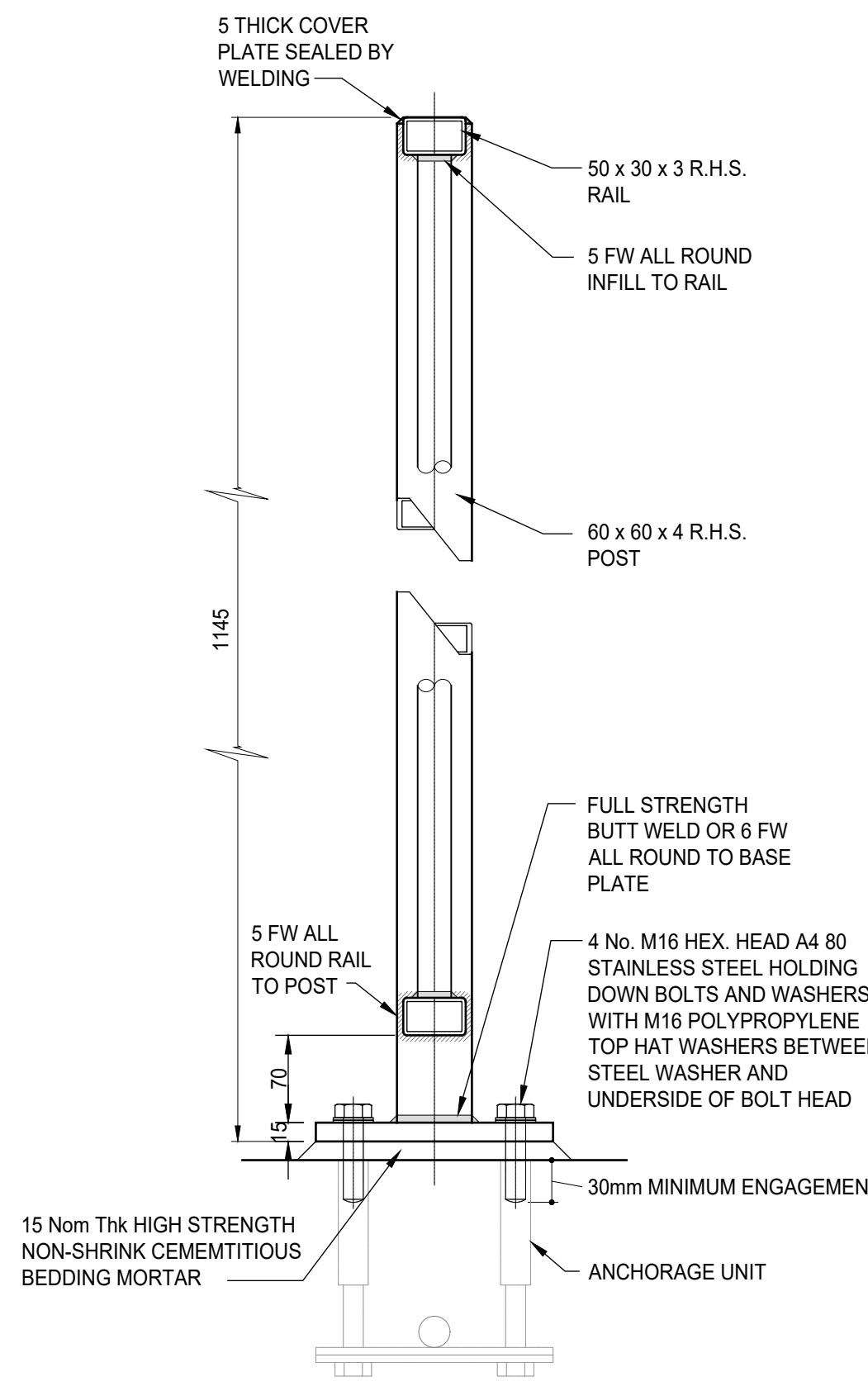
INDICATIVE TYPICAL ELEVATION ON DOWNSTREAM PARAPET
SCALE 1:20



INDICATIVE TYPICAL ELEVATION ON UPSTREAM PARAPET
SCALE 1:20



INDICATIVE TYPICAL PLAN ON BASEPLATE
SCALE 1:5



INDICATIVE TYPICAL CROSS SECTION
SCALE 1:5

- Notes
- REFERENCE
ALL DRAWINGS TO BE READ IN CONJUNCTION WITH EACH OTHER.
DRG. NO. 20CB02/800/001 - GENERAL ARRANGEMENT - SHEET 1 OF 3
DRG. NO. 20CB02/800/002 - GENERAL ARRANGEMENT - SHEET 2 OF 3
DRG. NO. 20CB02/800/003 - GENERAL ARRANGEMENT - SHEET 3 OF 3
DRG. NO. 20CB02/900/001 - LOCATION PLAN
 - SITE CLEARANCE
THE AREA FOR GENERAL SITE CLEARANCE SHALL BE DEEMED TO BE THE AREA REQUIRED TO CONSTRUCT THE PERMANENT WORKS.
 - SETTING OUT
THE PROPOSED WORKS SHALL BE SET OUT IN RELATION TO THE EXISTING FOOTBRIDGE DETAILS.
ALL DIMENSIONS ARE IN MILLIMETERS UNLESS OTHERWISE STATED.

Rev	Date	Revisions	Checked Date	Appvd Date
00	8/1/20	ORIGINAL	8/1/20	8/1/20

Ayrshire Roads Alliance
A partnership between East Ayrshire Council and South Ayrshire Council
Interim Head of Roads - Ayrshire Roads Alliance
KEVIN BRAIDWOOD BSc(Hons), LL.M, MCIQB, MCIAT, AIRCS, AMICE, AB eng
Burns House, Burns Statue Square, Ayr, KA7 1UT

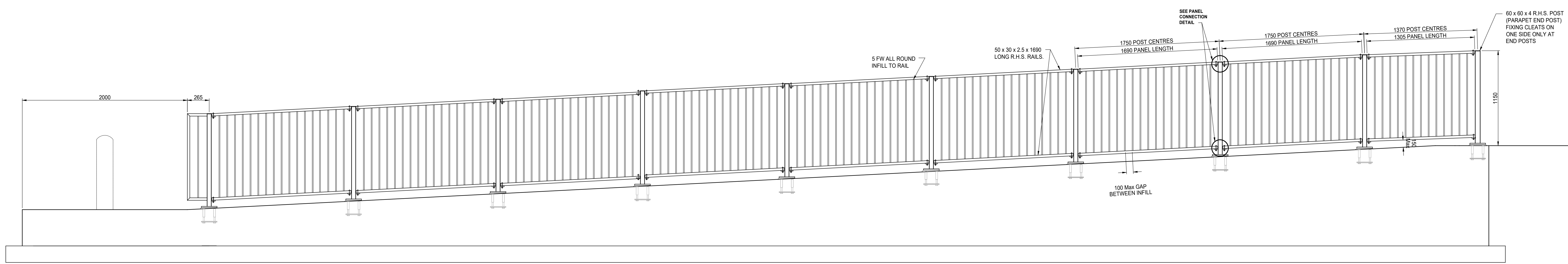
TROON - ADLINGTON GARDENS FOOTBRIDGE REPLACEMENT
GENERAL ARRANGEMENT - SHEET 2 OF 3

Scale	: AS SHOWN	Date	: 08/01/2020
Prepared by	: D.AITCHISON	Checked by	: S.GREIG
Traced by	: Autocad	Approved by	: S.GREIG
File No:	20CB02		
Drawing No:	20CB02/800/002		
Revision	00		
Drawing Status	Prelim	Tender	X Contract

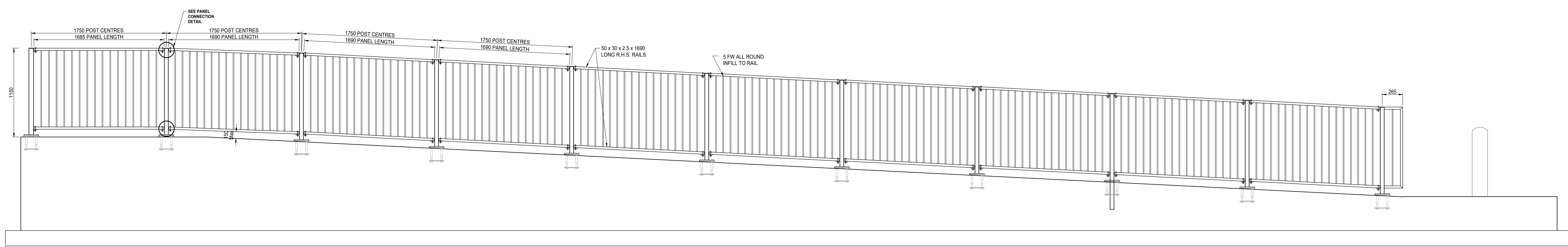


Notes

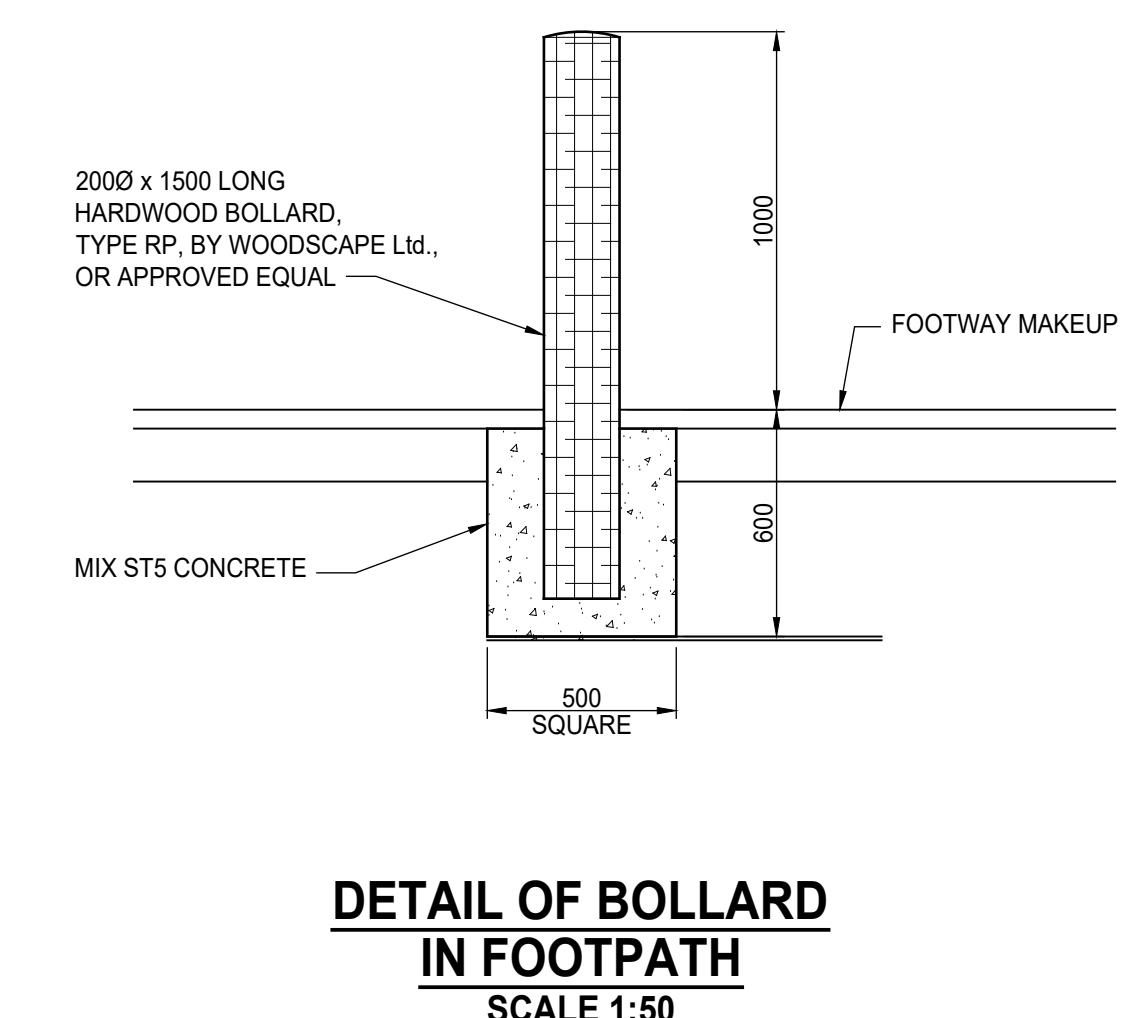
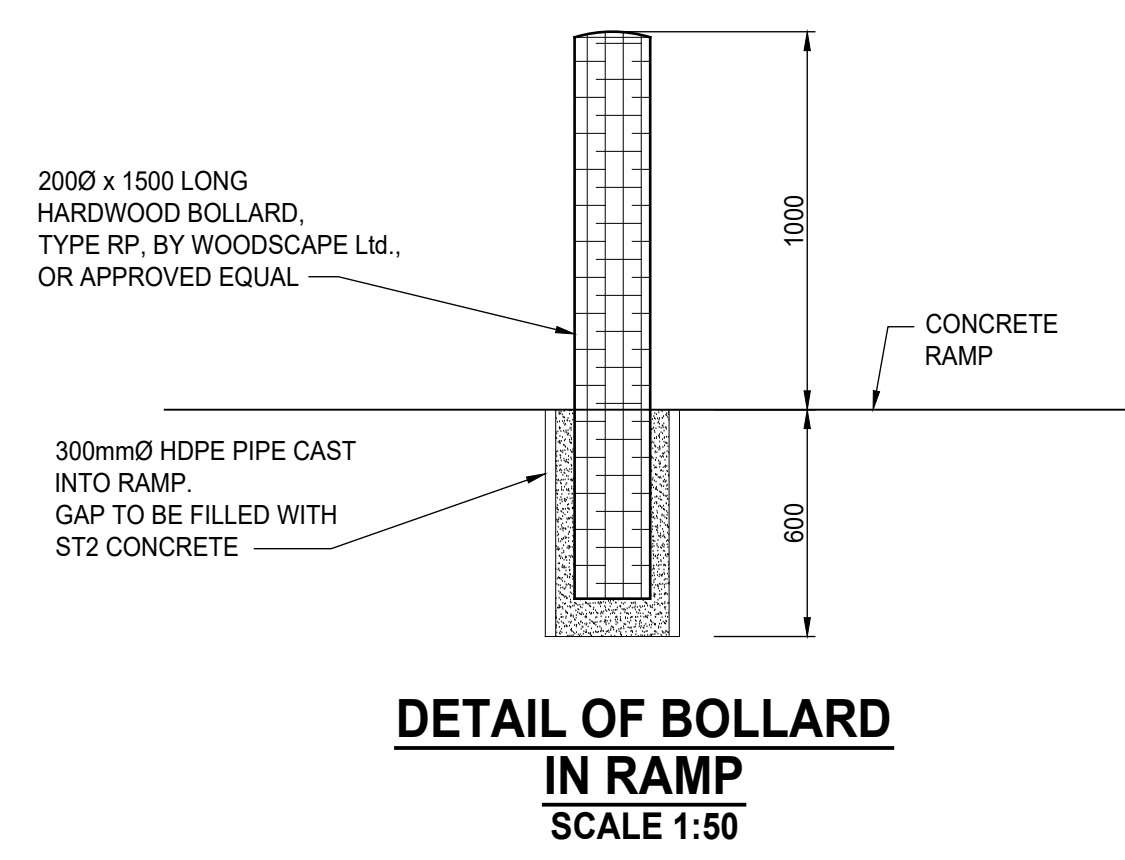
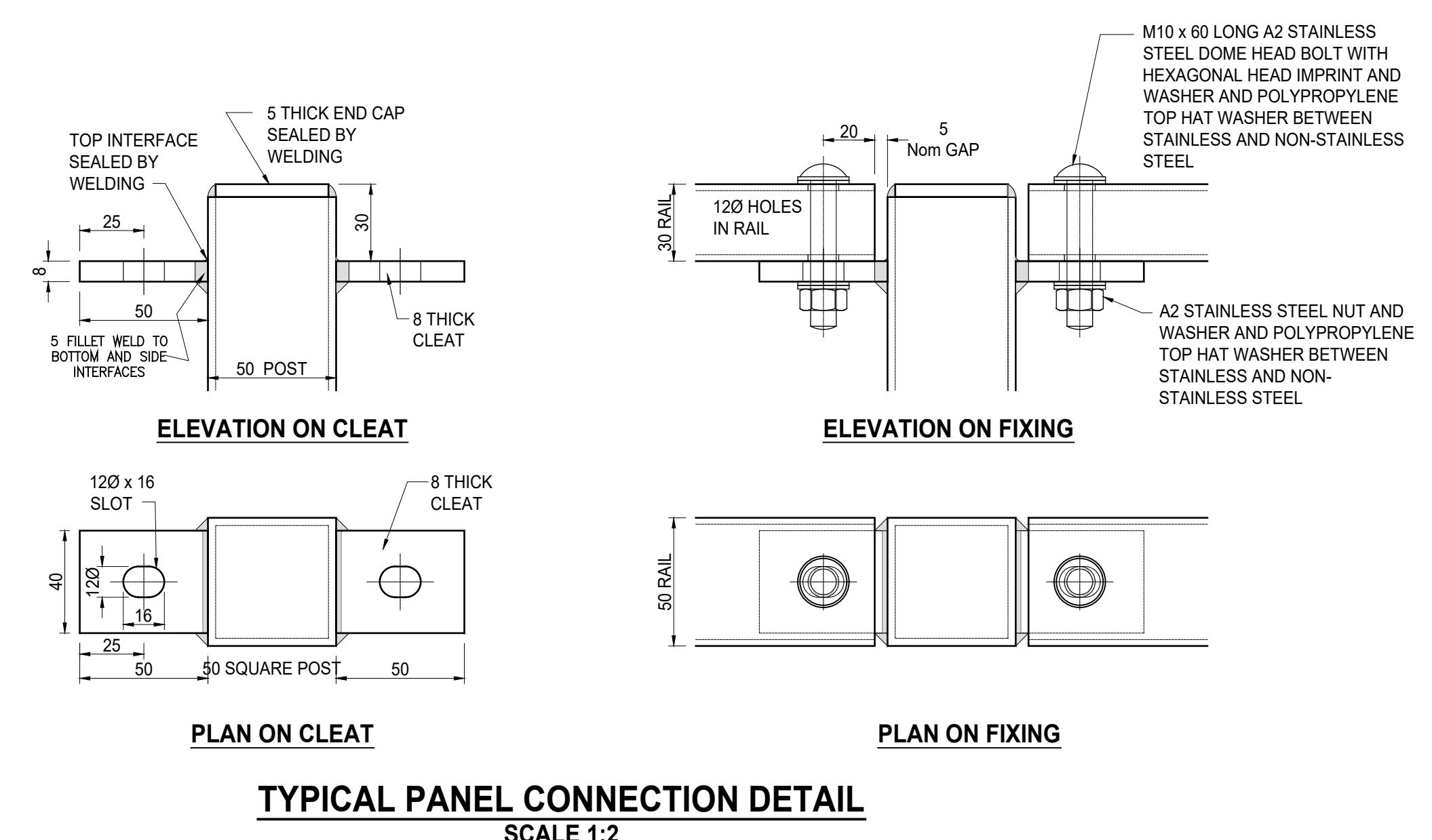
- REFERENCE
ALL DRAWINGS TO BE READ IN CONJUNCTION WITH EACH OTHER.
DRG NO. 20CB02/800/001 - GENERAL ARRANGEMENT - SHEET 1 OF 3
DRG NO. 20CB02/800/002 - GENERAL ARRANGEMENT - SHEET 2 OF 3
DRG NO. 20CB02/800/003 - GENERAL ARRANGEMENT - SHEET 3 OF 3
DRG NO. 20CB02/900/001 - LOCATION PLAN
- SITE CLEARANCE
THE AREA FOR GENERAL SITE CLEARANCE SHALL BE DEEMED TO BE THE AREA REQUIRED TO CONSTRUCT THE PERMANENT WORKS.
- SETTING OUT
THE PROPOSED WORKS SHALL BE SET OUT IN RELATION TO THE EXISTING FOOTBRIDGE DETAILS.
ALL DIMENSIONS ARE IN MILLIMETERS UNLESS OTHERWISE STATED.



**ELEVATION ON GUARDRAIL
(REILLY WALK SIDE)**
SCALE 1:20



**ELEVATION ON GUARDRAIL
(ADLINGTON GARDENS SIDE)**
SCALE 1:20



Rev	Date	Revisions	Checked Date	Appr'd Date
00	8/1/20	ORIGINAL	8/1/20	8/1/20

Ayrshire Roads Alliance
A partnership between East Ayrshire Council and South Ayrshire Council

Interim Head of Roads - Ayrshire Roads Alliance
KEVIN BRAIDWOOD BSc(Hons), LLM, MCIQB, MCIAT, AIRCS, AMICE, AB eng
Burns House, Burns Statue Square, Ayr, KA7 1UT

TROON - ADLINGTON GARDENS FOOTBRIDGE REPLACEMENT GENERAL ARRANGEMENT 0 SHEET 3 OF 3

Scale	: AS SHOWN	Date	: 20/01/2020
Prepared by	: D.AITCHISON	Checked by	: S.GREIG
Traced by	: Autocad	Approved by	:

File No: 20CB02
Drawing No: 20CB02/800/003

Revision	00						
Drawing Status	Prelim	Tender	X	Contract	Record		

025 1189 x 841 (A0)